S
614.862
H2a
1959

STATE DOCUMENTS

ACCIDENT REPORT ON MONTANA'S RURAL PRIMARY HIGHWAY SYSTEM 1959

MONTANA STATE LIBRARY
930 East Lyndale Avenue
Helena, Montana 59601

PREPARED BY THE
MONTANA STATE HIGHWAY COMMISSION
PLANNING SURVEY DIVISION
IN COOPERATION WITH
U.S. DEPARTMENT OF COMMERCE
BUREAU OF PUBLIC ROADS

DATE RECD. R/W APR 1 0 1967

Act	Info.	MAIL ROUTE	Initial
		60 Chief R/W Agent	
		61 Sr. Asst. Chief R/W Agent	
		62 Plan & Program	
		63 Appraisal	
		64 Negotiation	
		65 Utility	
	/	66 Land & Records	

PLEASE FILE

General File		Project	
Parcel		Utility	

Montana State Library
3 0864 1006 4329 8

Digitized by the Internet Archive
in 2014

http://archive.org/details/accidentreporton1959mont

TABLE OF CONTENTS

Introduction	Page i
Location of Critical Accident Sections	Plate 1
Federal Aid Route Map	Plate 2
Highway Patrol Section Map	Plate 3
Accidents by Highway Patrol Sections	Page 1
Section Listing by Accident Rate	Page 87
Federal Aid Route Summary	Page 135

INTRODUCTION

This report presents 1957, 1958, and 1959 traffic accident data on the rural sections of Montana's Primary Highway system. It is based on all accidents occurring on this system that were reported to the Highway Patrol during the three year period.

Prior to 1959, Montana statutes required that all accidents resulting in property damage of twenty-five dollars or more, or an injury, or a death be reported to the Montana Highway Patrol. The State Legislature of 1959 revised this law by raising the minimum amount of property damage that requires reporting from twenty-five dollars to one hundred dollars and establishing a penalty for not reporting accidents within a reasonable length of time. It is interesting to note that 248 more accidents were reported on the Primary system during 1959 than in 1958 in spite of the increase in the minimum reportable property damage.

The first section of the report lists pertinent accident data by Highway Patrol section on each Federal Aid Route. The second section of the report lists each Highway Patrol section in descending order by accident rate per 1,000,000 vehicle miles of travel. Accidents on each Federal Aid Route are summarized in the back of the report.

The following tabulation is a State wide summary of each item listed in the report.

ITEM	STATE WIDE GRAND TOTAL		
	1957	1958	1959
Section length in miles and tenths (Rural constructed mileage - Primary System)	5644.7	5706.1	5686.7
Average Daily Traffic Volume	788	782	808
Number of Property Damage Accidents	2969	3009	3138
Number of Injury Accidents	1070	1145	1248
Number of Fatal Accidents	118	115	131
Total Number of Accidents	4157	4269	4517

	1957	1958	1959
Number of persons injured	1716	1816	1987
Number of persons killed	143	129	165
Amount of property damage as reported to Highway Patrol	$2,772,890	$2,837,683	$3,636,540
Total economic loss based on the National Safety Council's estimate of $1,000 for each personal injury and $22,000 for each fatality added to the reported property damage.	$7,634,890	$7,491,683	$9,222,540
Accident rate - expressed as the total number of accidents of all types per million vehicle miles of travel.	2.6	2.6	2.7

The State map on the following page shows the location of all sections of highway having an accident rate above the State average of 2.7. About 382 miles of highway shown in red have an accident rate of from 5.0 to 70.4 and are considered critical. Sections shown in yellow, totaling 2490 miles, have an accident rate of from 2.7 to 4.9. Sections below the State average of 2.7 accidents per million vehicle miles of travel total 2815 miles and are shown on the map by means of an open hand.

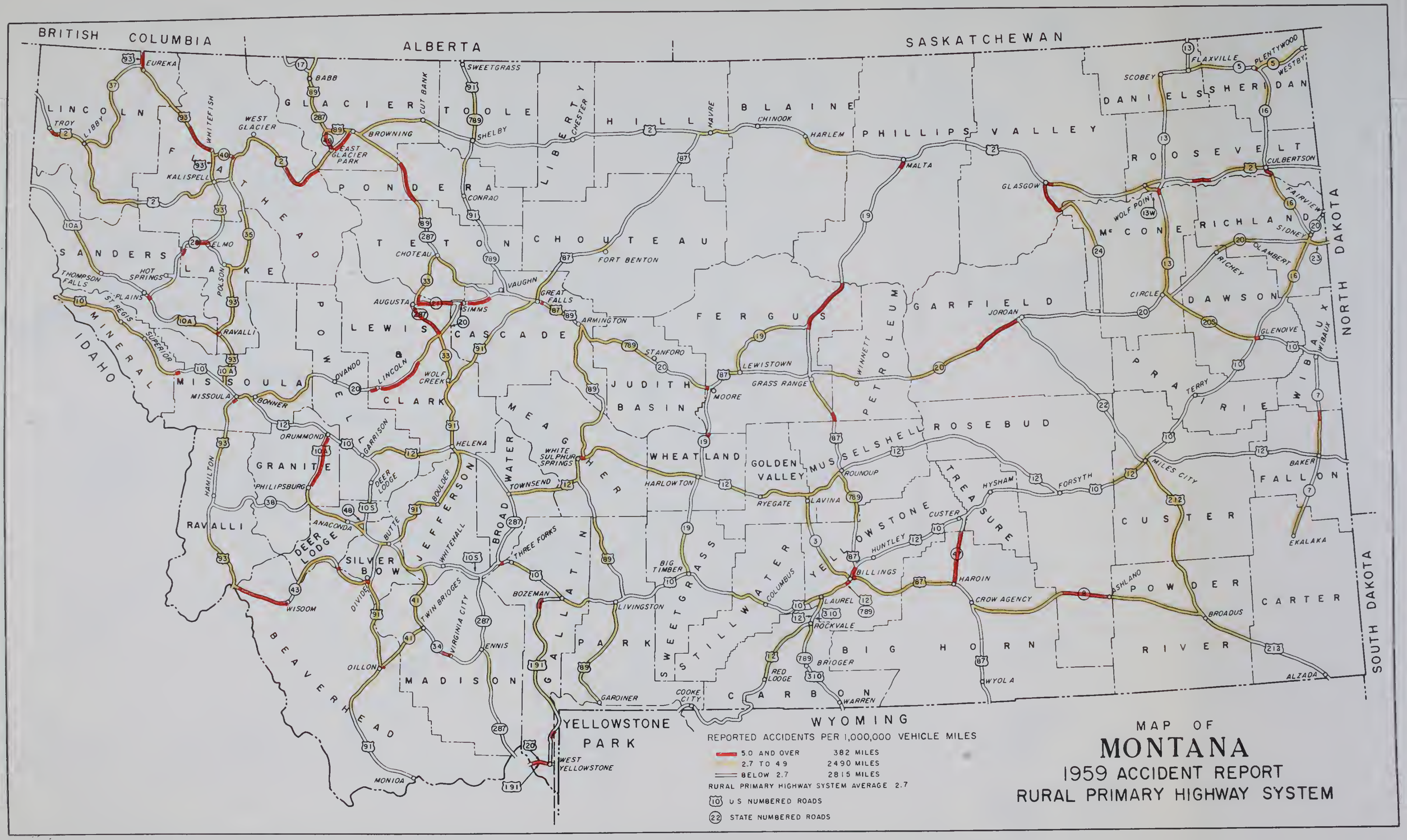
BRITISH COLUMBIA
ALBERTA
SASKATCHEWAN
NORTH DAKOTA
SOUTH DAKOTA
IDAHO
WYOMING
YELLOWSTONE PARK
LINCOLN
FLATHEAD
GLACIER
TOOLE
LIBERTY
HILL
BLAINE
PHILLIPS
VALLEY
DANIELS
SHERIDAN
ROOSEVELT
RICHLAND
McCONE
DAWSON
WIBAUX
PRAIRIE
FALLON
CARTER
CUSTER
POWDER RIVER
TREASURE
ROSEBUD
MUSSELSHELL
YELLOWSTONE
BIG HORN
CARBON
STILLWATER
SWEETGRASS
PARK
GALLATIN
MADISON
BEAVERHEAD
DEER LODGE
SILVER BOW
GRANITE
RAVALLI
MINERAL
MISSOULA
SANDERS
LAKE
PONDERA
TETON
CHOUTEAU
CASCADE
JUDITH BASIN
FERGUS
PETROLEUM
GARFIELD
WHEAT LAND
GOLDEN VALLEY
MEAGHER
BROADWATER
JEFFERSON
LEWIS & CLARK
POWELL
GRANT
TERRY
EUREKA
TROY
LIBBY
WHITEFISH
KALISPELL
WEST GLACIER
BABB
BROWNING
EAST GLACIER PARK
CUT BANK
SWEETGRASS
SHELBY
CONRAD
CHESTER
HAVRE
CHINOOK
HARLEM
MALTA
GLASGOW
SCOBEY
FLAXVILLE
PLENTYWOOD
WESTBY
WOLF POINT
CULBERTSON
FAIRVIEW
SIDNEY
CIRCLE
JORDAN
GLENDIVE
WIBAUX
BAKER
EKALAKA
ALZADA
BROADUS
ASHLAND
MILES CITY
FORSYTH
HYSHAM
CUSTER
HUNTLEY
BILLINGS
HARDIN
CROW AGENCY
WYOLA
LAUREL
ROCKVALE
BRIDGER
RED LODGE
COOKE CITY
WARREN
COLUMBUS
ROUNDUP
LAVINA
RYEGATE
HARLOWTON
BIG TIMBER
LIVINGSTON
GARDINER
WHITE SULPHUR SPRINGS
TOWNSEND
THREE FORKS
BOZEMAN
ENNIS
VIRGINIA CITY
TWIN BRIDGES
WHITEHALL
BUTTE
ANACONDA
DIVIDE
WISDOM
OILLON
MONIDA
PHILIPSBURG
DEER LODGE
GARRISON
HELENA
BOULDER
ORUMMOND
BONNER
MISSOULA
OVANDO
LINCOLN
WOLF CREEK
SIMMS
AUGUSTA
CHOTEAU
VAUGHN
GREAT FALLS
ARMINGTON
STANFORD
MOORE
LEWISTOWN
GRASS RANGE
WINNETT
JORDAN
TERRY
RICHEY
OLAMBERT
ELMO
POLSON
RAVALLI
SUPERIOR
ST REGIS
PLAINS
HOT SPRINGS
THOMPSON FALLS
HAMILTON
WEST YELLOWSTONE
REPORTED ACCIDENTS PER 1,000,000 VEHICLE MILES
5.0 AND OVER 382 MILES
2.7 TO 4.9 2490 MILES
BELOW 2.7 2815 MILES
RURAL PRIMARY HIGHWAY SYSTEM AVERAGE 2.7
U.S. NUMBERED ROADS
STATE NUMBERED ROADS
MAP OF
MONTANA
1959 ACCIDENT REPORT
RURAL PRIMARY HIGHWAY SYSTEM

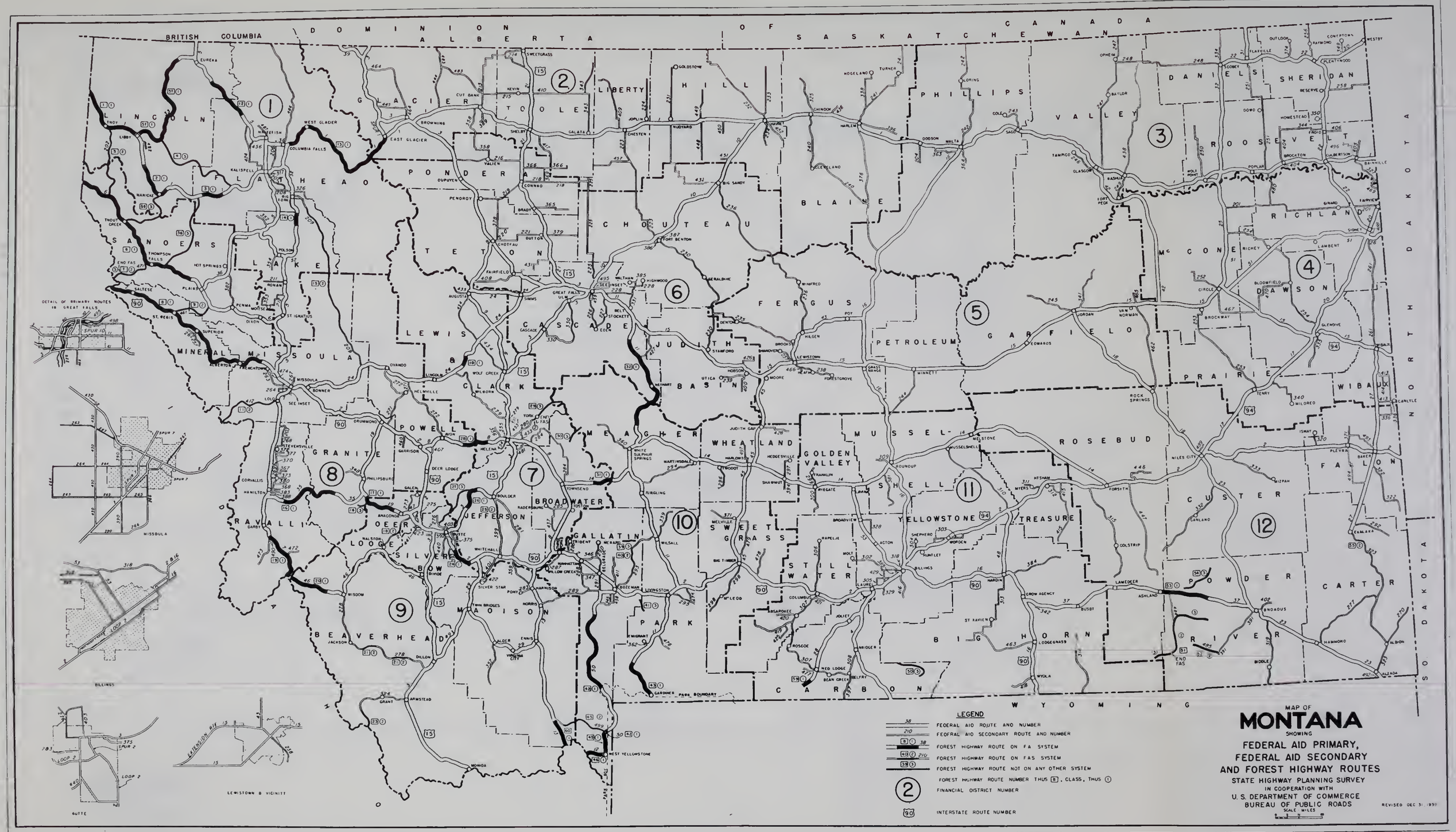
DOMINION OF CANADA
BRITISH COLUMBIA
ALBERTA
SASKATCHEWAN
NORTH DAKOTA
SOUTH DAKOTA
WYOMING
LEGEND
FEDERAL AID ROUTE AND NUMBER
FEDERAL AID SECONDARY ROUTE AND NUMBER
FOREST HIGHWAY ROUTE ON FA SYSTEM
FOREST HIGHWAY ROUTE ON FAS SYSTEM
FOREST HIGHWAY ROUTE NOT ON ANY OTHER SYSTEM
FOREST HIGHWAY ROUTE NUMBER THUS, CLASS, THUS
FINANCIAL DISTRICT NUMBER
INTERSTATE ROUTE NUMBER
MAP OF
MONTANA
SHOWING
FEDERAL AID PRIMARY,
FEDERAL AID SECONDARY
AND FOREST HIGHWAY ROUTES
STATE HIGHWAY PLANNING SURVEY
IN COOPERATION WITH
U. S. DEPARTMENT OF COMMERCE
BUREAU OF PUBLIC ROADS
SCALE MILES
REVISED DEC 31 1959
LINCOLN
FLATHEAD
SANDERS
LAKE
MINERAL
MISSOULA
GLACIER
TOOLE
LIBERTY
HILL
PHILLIPS
VALLEY
DANIELS
SHERIDAN
ROOSEVELT
PONDERA
TETON
CHOUTEAU
BLAINE
RICHLAND
MCCONE
DAWSON
LEWIS & CLARK
CASCADE
JUDITH BASIN
FERGUS
PETROLEUM
GARFIELD
PRAIRIE
WIBAUX
POWELL
MEAGHER
WHEATLAND
GOLDEN VALLEY
MUSSELSHELL
ROSEBUD
FALLON
GRANITE
RAVALLI
JEFFERSON
BROADWATER
SWEET GRASS
SHELL
YELLOWSTONE
TREASURE
CUSTER
LOGGE
SILVER BOW
GALLATIN
STILLWATER
POWDER
CARTER
BEAVERHEAD
MADISON
PARK
BIG HORN
CARBON
MISSOULA
BILLINGS
BUTTE
LEWISTOWN & VICINITY

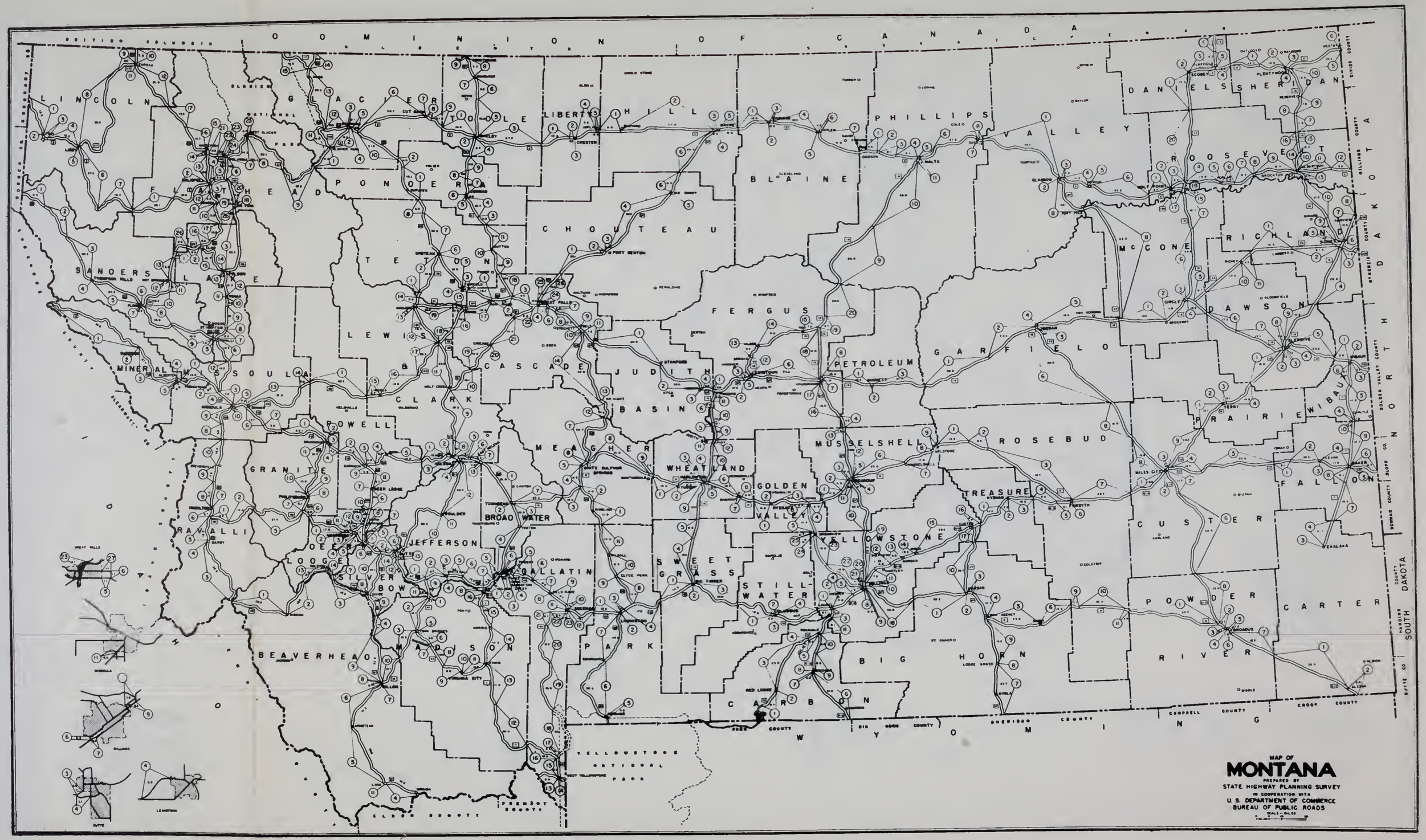
MAP OF
MONTANA
PREPARED BY
STATE HIGHWAY PLANNING SURVEY
IN COOPERATION WITH
U. S. DEPARTMENT OF COMMERCE
BUREAU OF PUBLIC ROADS
DOMINION OF CANADA
LINCOLN
FLATHEAD
GLACIER
TOOLE
LIBERTY
HILL
BLAINE
PHILLIPS
VALLEY
DANIELS
SHERIDAN
ROOSEVELT
RICHLAND
DAWSON
PONDERA
TETON
CHOUTEAU
SANDERS
LAKE
MINERAL
MISSOULA
LEWIS & CLARK
CASCADE
JUDITH BASIN
FERGUS
PETROLEUM
GARFIELD
McCONE
WIBAUX
PRAIRIE
FALLON
POWELL
GRANITE
MEAGHER
WHEATLAND
GOLDEN VALLEY
MUSSELSHELL
ROSEBUD
TREASURE
YELLOWSTONE
CUSTER
RAVALLI
DEER LODGE
SILVER BOW
BROADWATER
JEFFERSON
GALLATIN
SWEET GRASS
STILLWATER
BIG HORN
POWDER RIVER
CARTER
BEAVERHEAD
MADISON
PARK
CARBON
YELLOWSTONE NATIONAL PARK
CLARK FORK COUNTY
PRENDY COUNTY
PARK COUNTY
BIG HORN COUNTY
SHERIDAN COUNTY
CAMPBELL COUNTY
CROOK COUNTY
BRITISH COLUMBIA
ALBERTA
SOUTH DAKOTA
NORTH DAKOTA
WYOMING
GREAT FALLS
MISSOULA
BILLINGS
BUTTE
LEWISTOWN

FAP NO 1

ROUTE	CO. NO.	SEC. NO.	SECTION DESCRIPTION	SECTION LENGTH	YEAR	AVERAGE DAILY TRAFFIC	NUMBER OF ACCIDENTS P.D. ONLY	INJURY	FATAL	TOTAL	NO. OF PERSONS INJURED	KILLED	PROPERTY DAMAGE (DOLLARS)	ECONOMIC LOSS (DOLLARS)	RATE PER M.V.M.
			MONTANA-IDAHO LINE		59	797	3	1		4	1		725	1725	1.0
US 2	56	1		13.9	58	763	3			3			500	500	.8
					57	726	5	1	2	8	4	2	8470	56470	2.2
			TROY CITY LIMITS		59	CITY									
US 2	56	2		.5	58	CITY									
					57	CITY									
			TROY CITY LIMITS		59	1021	6			6			1027	1027	6.4
US 2	56	3		2.5	58	983	6	2		8	2		5160	7160	8.9
					57	988	3	2		5	2		2100	4100	5.5
			FAS 202		59	1077	16	5	1	22	14	1	18123	54123	3.7
US 2	56	4		15.3	58	1018	20	3		23	4		10964	14964	4.0
					57	1225	21	8	1	30	14	1	10880	46880	4.4
			LIBBY CITY LIMITS		59	CITY									
US 2	56	5		.9	58	CITY									
					57	CITY									
			LIBBY CITY LIMITS		59	843	28	9		37	9		16441	25441	4.4
US 2	56	6		27.6	58	835	18	5	1	24	8	1	12941	42941	2.9
					57	807	34	5	1	40	6	1	13830	41830	4.9
			MANICKE JUNCTION		59	596	13	3	2	18	4	2	22597	70597	4.2
US 2	56	7		19.7	58	587	7	3	1	11	5	1	6084	33084	2.6
					57	605	15	2		17	2		6520	8520	3.9
			FLATHEAD COUNTY LINE		59	608	7	4		11	6		5450	11450	2.5
US 2	7	1		20.1	58	622	9	2		11	2		6890	8890	2.4
					57	629	6	4	1	11	12	1	5350	39350	2.4
			MARION JUNCTION		59	975	21	6	1	28	10	1	13918	45918	4.0
US 2	7	2		19.9	58	987	13			13			3405	3405	1.8
					57	1004	18	8		26	8		11200	19200	3.6
			KALISPELL CITY LIMITS		59	CITY									
US 2	7	3		1.1	58	CITY									
					57	CITY									
			KALISPELL CITY LIMITS												

FAP NO 1

ROUTE	CO. NO.	SEC. NO.	SECTION DESCRIPTION	SECTION LENGTH	YEAR	AVERAGE DAILY TRAFFIC	NUMBER OF ACCIDENTS P.D. ONLY	INJURY	FATAL	TOTAL	NO. OF PERSONS INJURED	KILLED	PROPERTY DAMAGE (DOLLARS)	ECONOMIC LOSS (DOLLARS)	RATE PER M.V.M.
			KALISPELL CITY LIMITS												
					59	6355	8	5		13	5		3044	8044	4.0
US 2	7	4		1.4	58	6326	11	3		14	3		8024	11024	4.3
					57	6300	9	5		14	8		10520	18520	4.3
			FAS 206												
					59	2168	4	2	2	8	5	2	7605	56605	1.9
US 2	7	5		5.4	58	2312	12	2		14	3		5392	8392	3.1
					57	2179	6	2		8	2		3870	5870	1.9
			FAP 52-MONT. 35												
					59	1505	8	11		19	17		27950	44950	3.4
US 2	7	6		10.1	58	1510	9	4		13	4		6195	10192	2.3
					57	1442	4	4	1	9	8	1	4390	34390	1.7
			FAP 38-MONT. 40												
					59	1659	21	12	1	34	20	1	19115	61115	3.8
US 2	7	7		14.9	58	1631	25	7		32	10		13780	23780	3.6
					57	1692	20	9	1	30	11	1	14000	47000	3.3
			WEST GLACIER SPUR												
					59	526	18	4	1	23	7	2	20634	71634	4.3
US 2	7	8		27.8	58	528	16	6		22	11		15465	26465	4.1
					57	499	13	5		18	6		10750	16750	3.6
			GLACIER PARK BOUNDARY												
					59	515	19	5		24	6		29035	35035	7.6
US 2	7	9		16.9	58	488	8	4		12	8		25727	33727	4.0
					57	479	12	3		15	4		4230	8230	5.1
			GLACIER COUNTY LINE												
					59	646	7	1		8	1		3075	4075	3.0
US 2	38	1		11.2	58	600	10			10			14541	14541	4.0
					57	553	7	1		8	1		4990	5990	3.5
			EAST GLACIER SPUR												
					59	773	12	7		19	12		14105	26105	6.0
US 2	38	2		11.3	58	690	9	4	2	15	11	2	13980	68980	5.3
					57	711	10	1		11	1		4050	5050	3.8
			PTW NEAR BROWNING												
					59	NON	EX.								
US 2	38			1.3	58	NON	EX.								
					57	NON	EX.								
			FAP 3-US89												
					59	1702	4			4			3050	3050	2.8
US 2	38	5		2.3	58	1688	2	1		3	1		1325	2325	2.1
					57	1740	8			8			3500	3500	5.5
			FAP 3-US89												

FAP NO 1

ROUTE	CO. NO.	SEC. NO.	SECTION DESCRIPTION	SECTION LENGTH	YEAR	AVERAGE DAILY TRAFFIC	NUMBER OF ACCIDENTS P.D. ONLY	INJURY	FATAL	TOTAL	NO. OF PERSONS INJURED	KILLED	PROPERTY DAMAGE (DOLLARS)	ECONOMIC LOSS (DOLLARS)	RATE PER M.V.M.
			FAP 3-US89												
					59	905	22	9		31	10		26984	36984	3.1
US 2	38	6		30.7	58	886	23	5	1	29	8	1	14995	44995	2.9
					57	961	38	7	1	46	10	1	20690	52690	4.3
			CUT BANK CITY LIMITS												
					59	CITY									
US 2	38	7		1.0	58	CITY									
					57	CITY									
			CUT BANK CITY LIMITS												
					59	1633	4	1	1	6	2	1	4765	28765	4.2
US 2	38	8		2.4	58	1656	7	3		10	5		5600	10600	6.9
					57	1643	6	1		7	1		2550	3550	4.9
			FAS 389												
					59	1158	3	1	1	5	1	1	6850	29850	2.3
US 2	38	9		5.1	58	1142	9	3		12	4		10885	14885	5.6
					57	1185	7	3		10	5		5070	10070	4.5
			TOOLE COUNTY LINE												
					59	1231	8	5	1	14	9	1	10045	41045	2.0
US 2	21	1		15.5	58	1312	10	1		11	1		4445	5445	1.5
					57	1155	14			14			6420	6420	2.1
			SHELBY CITY LIMITS												
					59	CITY									
US 2	21	2		1.3	58	CITY									
					57	CITY									
			SHELBY CITY LIMITS												
					59	841	10	4		14	5		11485	16485	1.7
US 2	21	3		26.9	58	829	8	2		10	2		6054	8054	1.2
					57	860	6	3	2	11	9	2	14190	67190	1.3
			LIBERTY CO. LINE												
					59	839	1			1			500	500	.2
US 2	48	1		14.7	58	826	6	1		7	1		1710	2710	1.6
					57	852	3		2	5		2	4850	48850	1.1
			CHESTER CITY LIMITS												
					59	CITY									
US 2	48	3		.9	58	CITY									
					57	CITY									
			CHESTER CITY LIMITS												
					59	905	1	3		4	4		3325	7325	1.2
US 2	48	4		10.0	58	810	8	1	1	10	4	1	4316	30316	3.4
					57	828	9	1		10	1		3090	4090	3.3
			HILL CO. LINE												

FAP NO 1

ROUTE	CO. NO.	SEC. NO.	SECTION DESCRIPTION	SECTION LENGTH	YEAR	AVERAGE DAILY TRAFFIC	NUMBER OF ACCIDENTS P.D. ONLY	INJURY	FATAL	TOTAL	NO. OF PERSONS INJURED	KILLED	PROPERTY DAMAGE (DOLLARS)	ECONOMIC LOSS (DOLLARS)	RATE PER M.V.M.
			HILL CO. LINE		59	882	3	2		5	3		3390	6390	1.7
US 2	12	1		9.3	58	890	4			4			1625	1625	1.3
					57	872	1	1		2	2		3000	5000	.7
			FAS 231 NEAR RUDYARD		59	1064	3	1		4	1		1496	2496	1.8
US 2	12	7		5.8	58	1022	1	3		4	4		2000	6000	
					57	953	2	1		3	2		4390	6390	
			HINGHAM CITY LIMITS		59	CITY									
US 2	12	8		.5	58	CITY									
					57	CITY									
			HINGHAM CITY LIMITS		59	1003	14	5		19	6		30090	36090	1.7
US 2	12	2		30.9	58	1011	17	5	2	24	12	2	22860	78860	
					57	991	11	2	2	15	5	3	9915	80915	
			FAP 10-US87		59	2227	5	1		6	1		3395	4395	3.0
US 2	12	3		2.5	58	2469	2	1		3	1		501	1501	1.3
					57	2397	3			3			1570	1570	1.4
			HAVRE CITY LIMITS		59	CITY									
US 2	12	4		1.4	58	CITY									
					57	CITY									
			HAVRE CITY LIMITS		59	2053	10	7		17	8		12710	20710	2.8
US 2	12	5		8.0	58	1945	7	3		10	5		7450	12450	1.8
					57	1932	4	3	1	8	4	1	10180	36180	1.4
			BLAINE CO. LINE		59	1692	10	3		13	4		8525	12525	1.7
US 2	24	1		12.6	58	1594	2	2	1	5	7	1	2170	31170	.7
					57	1548	6	4		10	6		12900	18900	1.4
			CHINOOK CITY LIMITS		59	CITY									
US 2	24	2		.5	58	CITY									
					57	CITY									
			CHINOOK CITY LIMITS		59	1356	12	6	2	20	10	3	13375	89375	2.0
US 2	24	4		20.5	58	1321	13	2	2	17	8	2	18124	70124	1.7
					57	1184	12	3	1	16	5	1	7450	34450	1.8
			HARLEM CITY LIMITS												

FAP NO 1

ROUTE	CO. NO.	SEC. NO.	SECTION DESCRIPTION	SECTION LENGTH	YEAR	AVERAGE DAILY TRAFFIC	NUMBER OF ACCIDENTS P.D. ONLY	INJURY	FATAL	TOTAL	NO. OF PERSONS INJURED	KILLED	PROPERTY DAMAGE (DOLLARS)	ECONOMIC LOSS (DOLLARS)	RATE PER M.V.M.
			HARLEM CITY LIMITS		59	CITY									
US 2	24	5		.8	58	CITY									
					57	CITY									
			HARLEM CITY LIMITS		59	1450	1			1			1000	1000	2.1
US 2	24	6		.9	58	1494	4			4			2300	2300	8.2
					57	1291	4			4			2230	2230	9.4
			FAS 396		59	812	10	8		18	9		32225	41225	3.0
US 2	24	7		20.1	58	827	19	3		22	5		20805	25805	3.6
					57	775	10	3		13	5		11260	17260	2.3
			PHILLIPS COUNTY LINE		59	759	2	2		4	2		2755	4755	2.0
US 2	11	1		7.4	58	693	3	2		5	3		3037	6037	2.7
					57	691	4	3		7	5		4840	9840	3.8
			DODSON CITY LIMITS		59	CITY									
US 2	11	2		.8	58	CITY									
					57	CITY									
			DODSON CITY LIMITS		59	1023	6	7		13	13		8200	21200	2.0
US 2	11	4		17.2	58	952	16	3		19	6		13235	19235	3.2
					57	1003	11	3	1	15	4	1	5900	31900	2.4
			MALTA CITY LIMITS		59	CITY									
US 2	11	5		.9	58	CITY									
					57	CITY									
			MALTA CITY LIMITS		59	889	14	5		19	8		11970	19970	2.2
US 2	11	6		26.9	58	848	13	3		16	4		16122	20122	1.9
					57	843	8	8		16	10		12930	22930	1.9
			SACO CITY LIMITS		59	CITY									
US 2	11	7		.9	58	CITY									
					57	CITY									
			SACO CITY LIMITS		59	922				NONE					
US 2	11	8		1.5	58	837				NONE					
					57	865			1	1	2	2	1300	47300	2.1
			VALLEY CO. LINE												

FAP NO 1

ROUTE	CO. NO.	SEC. NO.	SECTION DESCRIPTION	SECTION LENGTH	YEAR	AVERAGE DAILY TRAFFIC	NUMBER OF ACCIDENTS P.D. ONLY	INJURY	FATAL	TOTAL	NO. OF PERSONS INJURED	KILLED	PROPERTY DAMAGE (DOLLARS)	ECONOMIC LOSS (DOLLARS)	RATE PER M.V.M.
			VALLEY CO. LINE		59	1123	25	10	1	36	22	1	37038	81038	2.2
US 2	20	1		40.5	58	1088	28	9	2	39	12	2	24850	80850	2.4
					57	955	16	10	1	27	15	1	18040	55040	1.9
			GLASGOW CITY LIMITS		59	CITY									
US 2	20	2		.5	58	CITY									
					57	CITY									
			GLASGOW CITY LIMITS		59	3071	8			8			2219	2219	5.1
US 2	20	3		1.4	58	2469	6	5		11	6		6253	12253	8.7
					57	2008	3	3		6	3		4400	7400	5.8
			FAS 247 TO AIRBASE		59	1347	13	9	1	23	15	1	20105	57105	4.0
US 2	20	4		11.7	58	1197	8	6		14	9		9881	18881	2.7
					57	1134	14	5		19	8		9440	17440	3.9
			NASHUA CITY LIMITS		59	CITY									
US 2	20	5		.9	58	CITY									
					57	CITY									
			NASHUA CITY LIMITS		59	1008	17	4	1	22	4	1	34027	60027	2.4
US 2	20	6		25.2	58	923	12	7		19	7		13832	20832	2.2
					57	939	14	4	1	19	9	1	11890	42890	2.2
			ROOSEVELT CO. LINE		59	1203	7	4		11	6		7990	13990	2.7
US 2	17	1		9.3	58	1256	5	2	1	8	5	1	4775	31775	1.9
					57	1171	7	2	1	10	14	1	8520	44520	2.5
			WOLF POINT CITY LIMITS		59	CITY									
US 2	17	2		.6	58	CITY									
					57	CITY									
			WOLF POINT CITY LIMITS		59	1211	5	2	1	8	6	1	4275	32275	2.9
US 2	17	3		6.2	58	1331	1	6		7	12		6900	18900	2.3
					57	1269	7	2		9	3		5580	8580	3.1
			FAP 32-MONT. 13		59	1105	12	3		15	5		5810	10810	2.6
US 2	17	4		14.3	58	1130	12	5	2	19	7	2	9844	60844	3.2
					57	1155	12	4	1	17	6	1	6640	34640	2.8
			POPLAR CITY LIMITS												

FAP NO 1

ROUTE	CO. NO.	SEC. NO.	SECTION DESCRIPTION	SECTION LENGTH	YEAR	AVERAGE DAILY TRAFFIC	NUMBER OF ACCIDENTS P.D. ONLY	INJURY	FATAL	TOTAL	NO. OF PERSONS INJURED	KILLED	PROPERTY DAMAGE (DOLLARS)	ECONOMIC LOSS (DOLLARS)	RATE PER M.V.M.
			POPLAR CITY LIMITS		59	CITY									
US 2	17	5		.4	58	CITY									
					57	CITY									
			POPLAR CITY LIMITS		59	1352	5	7	1	13	11	1	9080	42080	5.1
US 2	17	6		5.2	58	1190	7	2		9	2		4300	6300	3.9
					57	1189	6	2	1	9	3	3	4540	73540	3.9
			FAS 251		59	1014	5			5			683	683	1.6
US 2	17	7		8.5	58	926	1	1		2	1		3000	4000	.7
					57	958	4			4			1890	1890	1.3
			BROCKTON CITY LIMITS		59	CITY									
US 2	17	8		.5	58	CITY									
					57	CITY									
			BROCKTON CITY LIMITS		59	739	11	1	1	13	2	1	6050	30050	2.7
US 2	17	9		18.1	58	779	7	3	1	11	4	1	6950	32950	2.1
					57	737	12	3		15	6		10120	16120	3.1
			CULBERTSON CITY LIMITS		59	CITY									
US 2	17	10		.8	58	CITY									
					57	CITY									
			CULBERTSON CITY LIMITS		59	897	3	2		5	3		2387	5387	1.1
US 2	17	11		14.0	58	895	8	1		9	2		6210	8210	2.0
					57	880	5	1	1	7	2	2	8300	54300	1.6
			FAS 327 NEAR BAINVILLE		59	771	1			1			200	200	.4
US 2	17	12		8.2	58	775	5	1		6	1		15764	16764	2.6
					57	767	3	1		4	1		3850	4850	1.7
			MONT.-NORTH DAKOTA LINE												
			WEST GLACIER SPUR												
			FAP 1 NEAR WEST GLACIER		59	660				NONE					
	7	25		.3	58	650				NONE					
					57	690				NONE					
			GLACIER PARK BOUNDARY												

FAP NO 1

ROUTE	CO. NO.	SEC. NO.	SECTION DESCRIPTION	SECTION LENGTH	YEAR	AVERAGE DAILY TRAFFIC	NUMBER OF ACCIDENTS P.D. ONLY	INJURY	FATAL	TOTAL	NO. OF PERSONS INJURED	KILLED	PROPERTY DAMAGE (DOLLARS)	ECONOMIC LOSS (DOLLARS)	RATE PER M.V.M.
			GLACIER PARK BOUNDARY												
			EAST GLACIER SPUR												
			FAP 1 NEAR EAST GLACIER												
MO 49	38	11		11.9	59	255	4	3		7	3		2415	5415	6.3
					58	223	1	2		3	6		1125	7125	3.1
					57	211	1			1			300	300	1.1
			FAP 3 NEAR KIOWA												

FAP NO 2

ROUTE	CO. NO.	SEC. NO.	SECTION DESCRIPTION	SECTION LENGTH	YEAR	AVERAGE DAILY TRAFFIC	NUMBER OF ACCIDENTS P.D. ONLY	INJURY	FATAL	TOTAL	NO. OF PERSONS INJURED	KILLED	PROPERTY DAMAGE (DOLLARS)	ECONOMIC LOSS (DOLLARS)	RATE PER M.V.M.
			MONTANA-IDAHO LINE		59	1309	57	26	1	84	35	2	122132	201132	3.8
US 10	54	1		46.7	58	1298	45	26		71	31		38096	69096	3.2
					57	1334	53	19		72	26		51160	77160	3.2
			SUPERIOR CITY LIMITS		59	CITY									
US 10	54	2		1.7	58	CITY									
					57	CITY									
			SUPERIOR CITY LIMITS		59	1399	31	9		40	12		15477	27477	2.8
US 10	54	3		27.9	58	1367	28	12	1	41	18	1	35665	75665	2.9
					57	1462	30	10		40	12		37590	49590	2.7
			ALBERTON CITY LIMITS		59	CITY									
US 10	54	4		1.3	58	CITY									
					57	CITY									
			ALBERTON CITY LIMITS		59	1590	5			5			1850	1850	10.8
US 10	54	5		.8	58	1550	1			1			600	600	2.2
					57	1533	3	1		4	1		1690	2690	8.9
			MISSOULA COUNTY LINE		59	1655	8	5	1	14	9	2	13613	66613	1.2
US 10	4	1		19.8	58	1592	13	9		22	13		14366	27366	1.9
					57	1650	16	9	1	26	17	1	20290	59290	2.2
			FAP 5-US93		59	4545	20	9	1	30	14	1	17715	53715	2.6
US 10	4	3		7.0	58	4183	11	8		19	17		9730	26730	1.8
					57	4215	11	6	1	18	10	1	8770	40770	1.7
			MISSOULA CITY LIMITS		59	CITY									
US 10	4	4		2.5	58	CITY									
					57	CITY									
			MISSOULA CITY LIMITS		59	5104	21	12	1	34	16	1	12930	50930	3.0
US 10	4	5		6.0	58	4960	16	8	1	25	13	1	11450	46450	2.3
					57	4987	17	12	1	30	21	1	13550	56550	2.7
			FAP 24-MONT. 20		59	2285	10	5	1	16	14	1	14492	50492	1.6
US 10	4	6		12.1	58	2266	14	9		23	16		13905	29905	2.3
					57	2453	34	7		41	11		17470	28470	3.8
			TOWN OF CLINTON												

FAP NO 2

ROUTE	CO. NO.	SEC. NO.	SECTION DESCRIPTION	SECTION LENGTH	YEAR	AVERAGE DAILY TRAFFIC	NUMBER OF ACCIDENTS P.D. ONLY	INJURY	FATAL	TOTAL	NO. OF PERSONS INJURED	KILLED	PROPERTY DAMAGE (DOLLARS)	ECONOMIC LOSS (DOLLARS)	RATE PER M.V.M.
			TOWN OF CLINTON		59	1861	7	5		12	6		9025	15025	2.1
US 10	4	7		8.5	58	1892	10	6		16	9		8415	17415	2.7
					57	2026	13	2		15	2		10430	12430	2.4
			GRANITE COUNTY LINE		59	1923	22	13	1	36	26	1	25236	73236	2.2
US 10	46	1		23.1	58	1914	14	3	1	18	3	1	10180	35180	1.1
					57	2063	27	10		37	17		25810	42810	2.1
			DRUMMOND CITY LIMITS		59	CITY									
US 10	46	2		.9	58	CITY									
					57	CITY									
			DRUMMOND CITY LIMITS		59	2051	1			1			950	950	1.0
US 10	46	3		1.4	58	2159				NONE					
					57	2290	2			2			1560	1560	1.7
			FAS 271		59	1966	6			6			2650	2650	1.8
US 10	46	4		4.7	58	2080	3	2	2	7	6	6	5350	143350	2.0
					57	2105	7	4		11	6		6030	12030	3.0
			POWELL COUNTY LINE		59	2106	12	5		17	12		9015	21015	1.6
US 10	28	2		14.0	58	2144	20	5	1	26	9	1	12758	43758	2.4
					57	2148	12	3		15	6		16590	22590	1.4
			FAP 8-US12		59	1881	3	2		5	4		4600	8600	.7
US 10	28	9		10.6	58	1767	15	3		18	5		9560	14560	2.7
					57	1678	9	1		10	1		3770	4770	1.6
			DEER LODGE CITY LIMITS		59	CITY									
US 10	28	7		1.1	58	CITY									
					57	CITY									
			DEER LODGE CITY LIMITS		59	2050	2	6	1	9	11	1	13628	46628	1.4
US 10	28	6		8.6	58	2119	11	5		16	6		9044	15044	2.4
					57	2126	12	5		17	8		13470	21470	2.5
			DEER LODGE CO. LINE		59	1922	4	2		6	6		4120	10120	4.1
US 10	30	10		2.1	58	1898	4	2		6	4		3875	7875	4.1
					57	1601	1			1			850	850	.8
			FAS 273 NEAR GALEN												

FAP NO 2

ROUTE	CO. NO.	SEC. NO.	SECTION DESCRIPTION	SECTION LENGTH	YEAR	AVERAGE DAILY TRAFFIC	NUMBER OF ACCIDENTS P.D. ONLY	INJURY	FATAL	TOTAL	NO. OF PERSONS INJURED	KILLED	PROPERTY DAMAGE (DOLLARS)	ECONOMIC LOSS (DOLLARS)	RATE PER M.V.M.
			FAS 273 NEAR GALEN		59	2091	3	1		4	1		404	1404	1.1
US 10	30	9		4.8	58	1905	9	1		10	1		5188	6188	3.0
					57	2055	3	4		7	5		6200	11200	1.9
			FAP 47-MONT. 48		59	1431	10			10			2650	2650	2.5
US 10	30	8		7.8	58	1442	8	3		11	3		3192	6192	2.7
					57	1421	5	1	1	7	3	1	2570	27570	1.8
			FAP 19-US10A		59	3039	1			1			225	225	1.5
US 10	30	6		.6	58	3131	2	1		3	2		888	2888	4.4
					57	2913	8	2		10	2		3510	5510	15.7
			SILVER BOW CO. LINE		59	3059	11	6		17	15		8685	23685	1.8
US 10	1	1		8.6	58	3214	14	8		22	15		12080	27080	2.2
					57	2967	21	8	2	31	14	3	20360	100360	3.3
			FAP 3-US91		59	4508	13	7		20	7		7573	14573	3.5
US 10	1	2		3.5	58	4632	16	6		22	12		9656	21656	3.7
					57	4861	27	14		41	21		20130	41130	6.6
			BREWERY BY PASS		59	2929	2			2			950	950	1.7
US 10	1	3		1.1	58	3107	2			2			1250	1250	.8
					57	3200		1		1	1		800	1800	.8
			BUTTE CITY LIMITS		59	CITY									
US 10	1	5		3.0	58	CITY									
					57	CITY									
			BUTTE CITY LIMITS		59	4871	4	2		6	3		6415	9415	1.5
US 10	1	14		2.3	58	4915	5	4		9	7		1741	8741	2.2
					57	5020	5	8		13	28		8440	36440	3.1
			FAS 393		59	2223	15	6	2	23	10	5	13933	133933	3.2
US 10	1	12		8.9	58	2290	12	8		20	15		14702	29702	2.7
					57	2437	16	9	1	26	13	1	17930	52930	3.3
			JEFFERSON CO. LINE		59	1462	16	5		21	7		52200	59200	4.5
US 10	51	1		8.7	58	1522	6	8		14	13		10370	23370	2.9
					57	1628	15	4	2	21	8	3	13610	87610	4.1
			FAP 29-MONT. 41												

FAP NO 2

ROUTE	CO. NO.	SEC. NO.	SECTION DESCRIPTION	SECTION LENGTH	YEAR	AVERAGE DAILY TRAFFIC	NUMBER OF ACCIDENTS P.D. ONLY	INJURY	FATAL	TOTAL	NO. OF PERSONS INJURED	KILLED	PROPERTY DAMAGE (DOLLARS)	ECONOMIC LOSS (DOLLARS)	RATE PER M.V.M.
			FAP 29-MONT. 41		59	1401	5	3	1	9	5	1	5660	32660	2.1
US 10	51	2		8.3	58	1503	3	1		4	1		4740	5740	.9
					57	1486	8	1		9	1		5100	6100	2.0
			WHITEHALL CITY LIMITS		59	CITY									
US 10	51	4		1.0	58	CITY									
					57	CITY									
			WHITEHALL CITY LIMITS		59	1338	2	1	1	4	1	3	10225	77225	1.5
US 10	51	5		5.4	58	1380	2	2		4	4		3405	7405	1.5
					57	1476		1		1	2		1750	3750	.3
			FAS 281		59	1222	9	6		15	7		11522	18522	2.5
US 10	51	6		13.7	58	1245	6	3		9	3		8821	11821	1.4
					57	1244	13	2	2	17	4	2	9430	57430	2.7
			FAP 13-MONT. 287		59	1136	2			2			1450	1450	.9
US 10	51	7		5.3	58	1157	3	2	1	6	6	1	5440	33440	2.7
					57	1163	3			3			450	450	1.3
			BROADWATER CO. LINE		59	1110	2			2			600	600	1.1
US 10	43	5		4.6	58	1185	3	1		4	1		9300	10300	2.0
					57	1190	2			2			400	400	1.0
			FAP 8-MONT. 287		59	1945	1	4		5	7		6054	13054	70.4
US 10	43	6		.1	58	1806	2		1	3	3	1	5600	30600	45.5
					57	1741	1	1		2	1		2000	3000	31.5
			GALLATIN CO. LINE		59	1942				NONE					
US 10	6	2		2.2	58	1815				NONE					
					57	1756	2			2			830	830	1.4
			THREE FORKS CITY LIMITS		59	CITY									
US 10	6	3		.9	58	CITY									
					57	CITY									
			THREE FORKS CITY LIMITS		59	1969	18	7		25	11		24125	35125	3.2
US 10	6	5		10.9	58	1850	10	12	2	24	26	2	19525	89525	3.3
					57	1896	19	7	1	27	10	1	12950	44950	3.6
			MANHATTAN CITY LIMITS												

FAP NO 2

ROUTE	CO. NO.	SEC. NO.	SECTION DESCRIPTION	SECTION LENGTH	YEAR	AVERAGE DAILY TRAFFIC	NUMBER OF ACCIDENTS P.D. ONLY	INJURY	FATAL	TOTAL	NO. OF PERSONS INJURED	KILLED	PROPERTY DAMAGE (DOLLARS)	ECONOMIC LOSS (DOLLARS)	RATE PER M.V.M.
			MANHATTAN CITY LIMITS		59	CITY									
US 10	6	6		.8	58	CITY									
					57	CITY									
			MANHATTAN CITY LIMITS		59	2290	10	3		13	6		7795	13795	1.8
US 10	6	7		8.5	58	2012	11	3		14	4		4220	8220	2.2
					57	1963	2	2	1	5	2	1	2100	26100	.8
			BELGRADE CITY LIMITS		59	CITY									
US 10	6	8		.9	58	CITY									
					57	CITY									
			BELGRADE CITY LIMITS		59	2954	8	7		15	8		7247	15247	2.3
US 10	6	9		6.1	58	3001	12	1	1	14	2	1	15079	39079	2.1
					57	3060	13	6		19	8		7180	15180	2.8
			FAS 411		59	3872	9	4	2	15	11	4	11347	110347	4.4
US 10	6	10		2.4	58	3789	5	3	1	9	7	2	8488	59488	2.7
					57	3864	12	2		14	2		6630	8630	4.1
			BOZEMAN CITY LIMITS		59	CITY									
US 10	6	11		2.7	58	CITY									
					57	CITY									
			BOZEMAN CITY LIMITS		59	2289	29	10	1	40	18	1	24567	64567	4.0
US 10	6	12		12.1	58	2282	39	7		46	15		19962	34962	4.6
					57	2259	28	11	1	40	21	1	28240	71240	4.0
			PARK COUNTY LINE		59	2360	11	7	1	19	13	1	18585	53585	2.0
US 10	49	1		10.8	58	2193	12	5	1	18	12	1	10268	44268	2.1
					57	2075	13	3		16	4		11160	15160	2.0
			LIVINGSTON CITY LIMITS		59	CITY									
US 10	49	2		2.0	58	CITY									
					57	CITY									
			LIVINGSTON CITY LIMITS		59	3085	12	1		13	4		5658	9658	2.3
US 10	49	3		5.1	58	2884	7	1		8	1		4035	5035	1.5
					57	2652	6	2	1	9	2	5	4930	116930	1.8
			FAP 11-US89												

FAP NO 2

ROUTE	CO. NO.	SEC. NO.	SECTION DESCRIPTION	SECTION LENGTH	YEAR	AVERAGE DAILY TRAFFIC	NUMBER OF ACCIDENTS P.D. ONLY	INJURY	FATAL	TOTAL	NO. OF PERSONS INJURED	KILLED	PROPERTY DAMAGE (DOLLARS)	ECONOMIC LOSS (DOLLARS)	RATE PER M.V.M.
			FAP 11-US89		59	1621	9			9			2243	2243	1.1
US 10	49	4		13.6	58	1505	14	5		19	8		17935	25935	2.5
					57	1712	23	9		32	12		19070	31070	3.8
			SWEETGRASS CO. LINE		59	1533	9	4	1	14	8	3	27053	101053	1.7
US 10	40	1		14.4	58	1481	8	3		11	4		19186	23186	1.4
					57	1440	12	7	1	20	14	1	13810	49810	2.6
			BIG TIMBER CITY LIMITS		59	CITY									
US 10	40	2		.9	58	CITY									
					57	CITY									
			BIG TIMBER CITY LIMITS		59	1385	14	6	2	22	8	2	18830	70830	2.0
US 10	40	3		22.0	58	1256	10	2		12	5		8170	13170	1.2
					57	1183	16	8		24	14		19480	33480	2.5
			STILLWATER COUNTY LINE		59	1379	19	12		31	12		32439	44439	3.5
US 10	32	1		17.6	58	1331	27	5		32	6		27868	33868	3.7
					57	1378	12	6		18	7		10030	17030	2.0
			COLUMBUS CITY LIMITS		59	CITY									
US 10	32	3		.6	58	CITY									
					57	CITY									
			COLUMBUS CITY LIMITS		59	1725	15	8	1	24	16	1	20460	58460	1.9
US 10	32	4		20.3	58	1602	25	5		30	8		22045	30045	2.5
					57	1653	17	6	1	24	9	1	22650	53650	2.0
			YELLOWSTONE CO. LINE		59	2373	7	6	1	14	11	1	7302	40302	3.2
US 10	3	1		5.1	58	2242	9	7		16	16		13755	29755	3.8
					57	2347	10	2		12	4		6380	10380	2.7
			LAUREL CITY LIMITS		59	CITY									
US 10	3	2		1.0	58	CITY									
					57	CITY									
			LAUREL CITY LIMITS		59	5800	55	18	3	76	27	3	47665	140665	3.1
US 10	3	4		11.5	58	5435	41	14		55	18		27117	45117	2.4
					57	5522	62	12	1	75	22	1	35230	79230	3.2
			FAS 305												

FAP NO 2

ROUTE	CO. NO.	SEC. NO.	SECTION DESCRIPTION	SECTION LENGTH	YEAR	AVERAGE DAILY TRAFFIC	NUMBER OF ACCIDENTS P.D. ONLY	INJURY	FATAL	TOTAL	NO. OF PERSONS INJURED	KILLED	PROPERTY DAMAGE (DOLLARS)	ECONOMIC LOSS (DOLLARS)	RATE PER M.V.M.
			FAS 305		59	7755	21	10	1	32	16	2	15311	75311	8.7
US 10	3	5		1.3	58	7004	26	6	1	33	8	1	12631	42631	9.9
					57	7731	32	6		38	12		12650	24650	10.4
			SOUTHSIDE BY-PASS		59	12050	6			6			2230	2230	3.4
US 10	3	6		.4	58	11800	1			1			27	27	.6
					57	11760	1			1			300	300	.6
			BILLINGS CITY LIMITS		59	CITY									
US 10	3	8		2.6	58	CITY									
					57	CITY									
			BILLINGS CITY LIMITS		59	10080	9			9			3060	3060	8.2
US 10	3	9		.3	58	10060	7	1		8	1		1365	2365	7.3
					57	10035	8	2		10	2		2700	4700	9.1
			FAP 16-US87		59	6029	34	6		40	8		18676	26676	5.2
US 10	3	10		3.5	58	5893	25	8		33	12		14717	26717	4.4
					57	6028	21	2		23	2		6550	8550	3.0
			FAP 16-US87		59	2188	22	11		33	14		44362	58362	2.4
US 10	3	11		17.1	58	2104	21	4	1	26	11	1	16980	49980	2.0
					57	2190	13	7	1	21	12	1	18840	52840	1.5
			FAS 303 NEAR WORDEN		59	1289	15	3	1	19	7	1	16130	45130	1.2
US 10	3	15		34.9	58	1273	19	4	1	24	12	1	16115	50115	1.5
					57	1378	16	4	1	21	4	1	5520	31520	1.2
			FAP 48-MONT. 47		59	1142		1		1	2		600	2600	1.1
US 10	3	16		2.2	58	1140	5	1		6	2		3280	5280	6.6
					57	1081	1	1		2	2		470	2470	2.3
			TREASURE CO. LINE		59	1113	11	3		14	3		8629	11629	1.9
US 10	33	1		18.3	58	1164	9	4		13	4		11060	15060	1.7
					57	1179	5	3	1	9	7	2	5720	56720	1.1
			FAS 312 NEAR HYSHAM		59	1163	5	1		6	1		5850	6850	1.3
US 10	33	3		10.5	58	1107	10	2	1	13	4	1	8578	34578	3.1
					57	1136	6	1		7	1		2600	3600	1.6
			ROSEBUD CO. LINE												

FAP NO 2

ROUTE	CO. NO.	SEC. NO.	SECTION DESCRIPTION	SECTION LENGTH	YEAR	AVERAGE DAILY TRAFFIC	NUMBER OF ACCIDENTS P.D. ONLY	INJURY	FATAL	TOTAL	NO. OF PERSONS INJURED	KILLED	PROPERTY DAMAGE (DOLLARS)	ECONOMIC LOSS (DOLLARS)	RATE PER M.V.M.
			ROSEBUD CO. LINE		59	1132	3	1		4	1		3310	4310	1.0
US 10	29	4		9.5	58	1149	7	1		8	1		3125	4125	2.0
					57	1070	1	3		4	6		1570	7570	1.1
			FAS 315		59	1355	3	1	1	5	1	2	2151	47151	1.7
US 10	29	5		6.1	58	1409	3	2	1	6	3	1	9880	34880	1.9
					57	1328	7	3		10	7		5120	12120	3.4
			FORSYTH CITY LIMITS		59	CITY									
US 10	29	6		1.8	58	CITY									
					57	CITY									
			FORSYTH CITY LIMITS		59	1324	20	4	1	25	12	2	15010	71010	2.0
US 10	29	7		25.3	58	1357	19	11	2	32	21	2	21888	86888	2.6
					57	1375	21	7	1	29	11	1	15870	48870	2.3
			CUSTER CO. LINE		59	1361	13	13	4	30	22	4	57975	167975	3.2
US 10	14	1		18.6	58	1360	21	8		29	9		16505	25505	3.1
					57	1316	16	8	2	26	16	3	32770	114770	2.9
			MILES CITY CITY LIMITS		59	CITY									
US 10	14	2		1.5	58	CITY									
					57	CITY									
			MILES CITY CITY LIMITS		59	3241	3	3		6	5		3150	8150	4.6
US 10	14	3		1.1	58	3169	5			5			1887	1887	3.9
					57	2575	4	2		6	2		3560	5560	5.8
			FAP 17-US10		59	521	4	1		5	1		2500	3500	1.9
US 12	14	4		13.7	58	494	8	2	1	11	3	1	6825	31825	4.5
					57	515	7	1		8	2		3250	5250	3.1
			FAS 333 TO MIZPAH		59	407	6	4	1	11	5	2	10295	59295	2.2
US 12	14	5		33.8	58	398	9	2		11	2		4965	6965	2.2
					57	455	11	5		16	7		4990	11990	2.9
			FALLON COUNTY LINE		59	507	2	1		3	1		2500	3500	.9
US 12	39	2		18.4	58	460	7	2	1	10	2	1	4544	28544	3.2
					57	479	8	1		9	2		3440	5440	2.8
			PLEVNA CITY LIMITS												

FAP NO 2

ROUTE	CO. NO.	SEC. NO.	SECTION DESCRIPTION	SECTION LENGTH	YEAR	AVERAGE DAILY TRAFFIC	NUMBER OF ACCIDENTS P.D. ONLY	INJURY	FATAL	TOTAL	NO. OF PERSONS INJURED	KILLED	PROPERTY DAMAGE (DOLLARS)	ECONOMIC LOSS (DOLLARS)	RATE PER M.V.M.
			PLEVNA CITY LIMITS		59	CITY									
US 12	39	3		.8	58	CITY									
					57	CITY									
			PLEVNA CITY LIMITS		59	789	4	2		6	5		3105	8105	1.8
US 12	39	4		11.7	58	780	6	4		10	4		5820	9820	3.0
					57	713	1		2	3	3	2	2240	49240	1.0
			BAKER CITY LIMITS		59	CITY									
US 12	39	5		1.4	58	CITY									
					57	CITY									
			BAKER CITY LIMITS		59	706	5	2		7	3		6125	9125	2.3
US 12	39	6		11.7	58	623	1	1		2	1		400	1400	.8
					57	582	1	1		2	1		1480	2480	.8
			MONT.-NORTH DAKOTA LINE												
			FAP LOOP #2 BREW.B.P.												
			FAP 2- US 10		59	3590	4			4			1135	1135	2.2
1	4			1.4	58	3020	4	3		7	5		6384	11384	
					57	3365	2			2			780	780	
			BUTTE CITY LIMITS		59	CITY									
1	5			.6	58	CITY									
					57	CITY									
			FAP SPUR 2 UTAH ST		59	CITY									
1	5			2.1	58	CITY									
					57	CITY									
			FAP 2 US 10												
			**SPUR FAP 2 BUTTE **												
			LOOP FAP 2 IN BUTTE		59	CITY									
1	5			.8	58	CITY									
					57	CITY									
			FAP 3 IN BUTTE												

FAP NO 2

ROUTE	CO. NO.	SEC. NO.	SECTION DESCRIPTION	SECTION LENGTH	YEAR	AVERAGE DAILY TRAFFIC	NUMBER OF ACCIDENTS P.D. ONLY	INJURY	FATAL	TOTAL	NO. OF PERSONS INJURED	KILLED	PROPERTY DAMAGE (DOLLARS)	ECONOMIC LOSS (DOLLARS)	RATE PER M.V.M.
			FAP 3 IN BUTTE												
			LOOP FAP 2 IN BOZEMAN												
			FAP 2 IN BOZEMAN												
	6	11		1.8	59	NON	EX.								
					58	NON	EX.								
					57	NON	EX.								
			FAP 2 IN BOZEMAN												
			LOOP FAP 2 IN BLGS.												
			FAP 2 WEST OF BILLINGS												
	3	7		.2	59	10480	1			1			100	100	1.3
					58	9050	3	1		4	1		690	1690	
					57	9012				NONE					
			BILLINGS CITY LIMITS												
	3	8		2.4	59	CITY									
					58	CITY									
					57	CITY									
			BILLINGS CITY LIMITS												
	3	27		.1	59	4430	1		1	2	3	1	1687	26687	12.4
					58					NONE					
					57					NONE					
			BILLINGS CITY LIMITS												
	3	8		.1	59	CITY									
					58	CITY									
					57	CITY									
			BILLINGS CITY LIMITS												
	3	26		.6	59	2250				NONE					
					58	2230				NONE					
					57	2220				NONE					
			FAP 2 EAST OF BILLINGS												

FAP NO 3

ROUTE	CO. NO.	SEC. NO.	SECTION DESCRIPTION	SECTION LENGTH	YEAR	AVERAGE DAILY TRAFFIC	NUMBER OF ACCIDENTS P.D. ONLY	INJURY	FATAL	TOTAL	NO. OF PERSONS INJURED	KILLED	PROPERTY DAMAGE (DOLLARS)	ECONOMIC LOSS (DOLLARS)	RATE PER M.V.M.
			MONT. IDAHO LINE		59	569		1	2	3	3	2	4175	51175	1.0
US 91	18	4		15.1	58	575	1	2	1	4	3	1	5100	30100	1.3
					57	516	7	3		10	4		7910	11910	3.5
			LIMA CITY LIMITS		59	CITY									
US 91	18	11		.3	58	CITY									
					57	CITY									
			LIMA CITY LIMITS		59	546	6	2		8	2		4415	6415	1.5
US 91	18	5		27.4	58	564	7	4	1	12	8	1	7890	37890	2.1
					57	551	7	3	1	11	4	2	5830	53830	2.0
			FAS 324 NEAR ARMSTEAD		59	760	11	3	2	16	5	2	55410	104410	2.7
US 91	18	6		21.3	58	759	18	2	2	22	3	2	27880	74880	3.7
					57	750	20	5	1	26	7	1	26480	55480	4.5
			DILLON CITY LIMITS		59	CITY									
US 91	18	7		1.4	58	CITY									
					57	CITY									
			DILLON CITY LIMITS		59	2500	1			1			250	250	11.0
US 91	18	8		.1	58	2430				NONE					
					57	2490	1			1			690	690	11.0
			FAP 49-MONT. 41		59	739	9	12		21	15		13480	28480	3.5
US 91	18	9		22.5	58	786	8	2		10	2		4980	6980	1.5
					57	833	10	1		11	1		5710	6710	1.6
			MADISON CO. LINE		59	580	3	2		5	4		3370	7370	3.2
US 91	25	4		7.3	58	612	1	3		4	3		3375	6375	2.5
					57	661	1	1		2	4		1130	5130	1.1
			SILVER BOW CO. LINE		59	668	4	3		7	4		5545	9545	2.9
US 91	1	9		10.0	58	703	4			4			1228	1228	1.6
					57	702	2	5		7	8		4990	12990	2.7
			FAP 46-MONT. 43		59	786	8			8			2020	2020	1.4
US 91	1	10		19.5	58	826	8	2		10	3		5263	8263	1.7
					57	835	8	4		12	5		7540	12540	2.0
			FAP 2-US10												

FAP NO 3

ROUTE	CO. NO.	SEC. NO.	SECTION DESCRIPTION	SECTION LENGTH	YEAR	AVERAGE DAILY TRAFFIC	NUMBER OF ACCIDENTS P.D. ONLY	INJURY	FATAL	TOTAL	NO. OF PERSONS INJURED	KILLED	PROPERTY DAMAGE (DOLLARS)	ECONOMIC LOSS (DOLLARS)	RATE PER M.V.M.
			FAP 2-US10		59	4508	13	7		20	7		7573	14573	3.5
US 91	1	2		3.5	58	4632	16	6		22	12		9656	21656	3.[illegible]
					57	4861	27	14		41	21		20130	41130	6.6
			BREWERY BY PASS		59	2929	2			2			950	950	1.[illegible]
US 91	1	3		1.1	58	4820	2			2			1250	1250	1.0
					57	4600		1		1	1		800	1800	.5
			BUTTE CITY LIMITS		59	CITY									
US 91	1	5		1.6	58	CITY									
					57	CITY									
			BUTTE CITY LIMITS		59	2119	5	1		6	2		3320	5320	2.
US 91	1	6		3.8	58	2254	7	2		9	4		6780	10780	2.
					57	2307	13	3		16	4		8430	12430	5.
			JEFFERSON CO. LINE		59	849	31	12	1	44	19	2	21723	84723	4.
US 91	51	10		30.3	58	873	12	11	1	24	15	1	9936	46936	2.
					57	981	30	6	2	38	12	2	19150	75150	3.
			BOULDER CITY LIMITS		59	CITY									
US 91	51	11		1.1	58	CITY									
					57	CITY									
			BOULDER CITY LIMITS		59	934	20	10	1	31	16	1	21907	59907	3.
US 91	51	12		25.7	58	911	19	5		24	5		9275	14275	2.
					57	870	27	11	1	39	15	1	15330	52330	4.
			LEWIS & CLARK CO. LINE		59	1145	2			2			525	525	2.
US 91	5	4		2.1	58	1110	2	1	1	4	1	1	1150	24150	4.
					57	1196	1	2		3	2		400	2400	3.
			HELENA CITY LIMITS		59	CITY									
US 91	5	3		3.8	58	CITY									
					57	CITY									
			HELENA CITY LIMITS		59	2189	12	3		15	5		10610	15610	3.
US 91	5	8		6.1	58	2189	10	3		13	5		5985	10985	2.
					57	1841	13	2	1	16	6	1	11020	39020	3.
			FAS 279 TO LINCOLN												

FAP NO 3

ROUTE	CO. NO.	SEC. NO.	SECTION DESCRIPTION	SECTION LENGTH	YEAR	AVERAGE DAILY TRAFFIC	NUMBER OF ACCIDENTS P.D. ONLY	INJURY	FATAL	TOTAL	NO. OF PERSONS INJURED	KILLED	PROPERTY DAMAGE (DOLLARS)	ECONOMIC LOSS (DOLLARS)	RATE PER M.V.M.
			FAS 279 TO LINCOLN		59	1032	24	5		29	10		32243	42243	2.8
US 91	5	9		27.2	58	998	17	12	1	30	16	1	18764	56764	3.0
					57	1084	33	15	1	49	23	1	27040	72040	4.6
			FAP 9-MONT. 287		59	966	12	5		17	7		10500	17500	3.2
US 91	5	10		15.1	58	904	10	1		11	2		3756	5756	2.2
					57	948	14	2	1	17	2	1	15670	39670	3.3
			CASCADE CO. LINE		59	1005	16	4		20	11		13280	24280	3.3
US 91	2	19		16.3	58	971	14	6		20	13		13558	26558	3.5
					57	980	19	9		28	15		16200	31200	4.8
			CASCADE CITY LIMITS		59	CITY									
US 91	2	20		1.1	58	CITY									
					57	CITY									
			CASCADE CITY LIMITS		59	1471	6	2		8	2		5750	7750	1.0
US 91	2	21		14.2	58	1229	7	6		13	20		21865	41865	2.0
					57	1249	14	10	2	26	25	2	15870	84870	4.0
			FAS 330 NEAR ULM		59	1923	24	7		31	14		13549	27549	4.7
US 91	2	22		9.3	58	1585	23	10	1	34	12	1	21083	55083	6.3
					57	1429	11	5		16	13		8180	21180	3.3
			GT. FALLS CITY LIMITS		59	CITY									
US 91	2	4		2.7	58	CITY									
					57	CITY									
			GT. FALLS CITY LIMITS		59	3600	21	9	1	31	13	1	18285	53285	2.5
US 91	2	3		9.4	58	3443	14	14	1	29	31	2	19500	94500	2.5
					57	3552	19	10		29	16		17340	33340	2.4
			FAP 21-US91		59	1691	10		2	12	1	2	6386	51386	2.6
US 89	2	2		7.6	58	1719	10	4	1	15	6	2	15752	65752	3.1
					57	1649	6	3	1	10	7	1	3810	32810	2.2
			FAP 24-MONT. 20		59	710	5	1		6	1		1303	2303	1.9
US 89	2	1		12.1	58	664	3	3		6	5		9175	14175	2.0
					57	663	11	5		16	7		6200	13200	5.5
			TETON CO. LINE												

FAP NO 3

ROUTE	CO. NO.	SEC. NO.	SECTION DESCRIPTION	SECTION LENGTH	YEAR	AVERAGE DAILY TRAFFIC	NUMBER OF ACCIDENTS P.D. ONLY	INJURY	FATAL	TOTAL	NO. OF PERSONS INJURED	KILLED	PROPERTY DAMAGE (DOLLARS)	ECONOMIC LOSS (DOLLARS)	RATE PER M.V.M.
			TETON CO. LINE		59	1117	3	1		4	2		1465	3465	3.3
US 89	31	3		3.0	58	1063	2	1		3	1		540	1540	2.6
					57	907	8	7		15	11		9120	20120	15.1
			FAIRFIELD CITY LIMITS		59	CITY									
US 89	31	4		.9	58	CITY									
					57	CITY									
			FAIRFIELD CITY LIMITS		59	652	8	4		12	5		5695	10695	3.1
US 89	31	5		16.5	58	580	2	3		5	4		1500	5500	1.4
					57	549	7	2		9	2		2700	4700	2.7
			CHOTEAU CITY LIMITS		59	CITY									
US 89	31	6		1.5	58	CITY									
					57	CITY									
			CHOTEAU CITY LIMITS		59	536	3	5		8	7		4421	11421	2.0
US 89	31	7		20.5	58	460	1	3		4	3		2350	5350	1.2
					57	480	5	3		8	4		2940	6940	2.2
			FAS 219		59	333	3			3			1085	1085	4.4
US 89	31	8		5.6	58	249	2			2			900	900	3.9
					57	227				NONE					
			PONDERA CO. LINE		59	288	6	4	1	11	11	2	9550	64550	6.5
US 89	26	1		16.0	58	255	4	1		5	1		5175	6175	3.4
					57	248	3	6	1	10	11	1	6750	39750	6.9
			FAS 216		59	331	2	2		4	4		1087	5087	6.6
US 89	26	2		5.0	58	296				NONE					
					57	340	2			2			500	500	3.2
			GLACIER CO. LINE		59	432	7	5		12	10		7965	17965	3.6
US 89	38	10		21.3	58	376	1	3	1	5	7	1	5175	34175	1.7
					57	399	5	1		6	1		3500	4500	1.9
			FAP 1-US2		59	1774	6			6			4527	4527	3.0
US 89	38	5		3.1	58	1790	2	1		3	1		1325	2325	1.5
					57	1838	9	1		10	3		4050	7050	4.8
			BROWNING CITY LIMITS												

FAP NO 3

ROUTE	CO. NO.	SEC. NO.	SECTION DESCRIPTION	SECTION LENGTH	YEAR	AVERAGE DAILY TRAFFIC	NUMBER OF ACCIDENTS P.D. ONLY	INJURY	FATAL	TOTAL	NO. OF PERSONS INJURED	KILLED	PROPERTY DAMAGE (DOLLARS)	ECONOMIC LOSS (DOLLARS)	RATE PER M.V.M.
			BROWNING CITY LIMITS		59	CITY									
US 89	38	4		.7	58	CITY									
					57	CITY									
			BROWNING CITY LIMITS		59	568	2	4	1	7	5	2	16045	65045	2.8
US 89	38	12		12.1	58	513	5	1		6	1		1750	2750	2.6
					57	525	11	2		13	4		5620	9620	5.6
			EAST GLACIER SPUR		59	480	12	5	3	20	14	3	21174	101174	3.5
US 89	38	13		32.3	58	423	12	7		19	9		15075	24075	3.8
					57	498	17	8		25	9		17180	26180	4.3
			FAP 39-MONT. 17		59	291	1	1		2	1		350	1350	3.0
US 89	38	14		6.3	58	244	1	2		3	2		675	2675	5.3
					57	317	1			1			150	150	1.4
			MONT.-CANADA LINE												
			FAP 3 LOOP HELENA												
			FAP 3 IN HELENA		59	CITY									
	5	3		.5	58	CITY									
					57	CITY									
			FAP 8 SPUR LYNDALE AVE		59	CITY									
	5	3		.7	58	CITY									
					57	CITY									
			FAP 3 MONTANA AVE												
			**FAP 3 SPUR GREAT FALLS **												
			FAP 3 NEAR GREAT FALLS		59	9332				NONE					
	2	4		.1	58	8500				NONE					
					57	6564				NONE					
			GREAT FALLS CITY LIMITS		59	CITY									
	2	4		.4	58	CITY									
					57	CITY									
			GREAT FALLS CITY LIMITS												

FAP NO 3

ROUTE	CO. NO.	SEC. NO.	SECTION DESCRIPTION	SECTION LENGTH	YEAR	AVERAGE DAILY TRAFFIC	NUMBER OF ACCIDENTS P.D. ONLY	INJURY	FATAL	TOTAL	NO. OF PERSONS INJURED	KILLED	PROPERTY DAMAGE (DOLLARS)	ECONOMIC LOSS (DOLLARS)	RATE PER M.V.M.
	2	4	GREAT FALLS CITY LIMITS	.4	59	9296				NONE					
					58	9463				NONE					
					57	7733				NONE					
	2	4	GREAT FALLS CITY LIMITS	.4	59	CITY									
					58	CITY									
					57	CITY									
			FAP 41 IN GREAT FALLS												

FAP NO 4

ROUTE	CO. NO.	SEC. NO.	SECTION DESCRIPTION	SECTION LENGTH	YEAR	AVERAGE DAILY TRAFFIC	NUMBER OF ACCIDENTS P.D. ONLY	INJURY	FATAL	TOTAL	NO. OF PERSONS INJURED	KILLED	PROPERTY DAMAGE (DOLLARS)	ECONOMIC LOSS (DOLLARS)	RATE PER M.V.M.
			MONTANA-WYOMING LINE		59	773	7		2	9	1	2	5593	50593	1.2
US 310	10	6		25.7	58	719	12	8		20	11		28965	39965	3.0
					57	747	15	6	2	23	12	3	17650	95650	3.3
			BRIDGER CITY LIMITS		59	CITY									
US 310	10	8		.5	58	CITY									
					57	CITY									
			BRIDGER CITY LIMITS		59	1263	6	1		7	1		4315	5315	2.3
US 310	10	9		6.5	58	1253	10	1		11	1		6799	7799	3.7
					57	1271	7	4		11	7		6700	13700	3.6
			FROMBERG CITY LIMITS		59	CITY									
US 310	10			.5	58	CITY									
					57	CITY									
			FROMBERG CITY LIMITS		59	1271	8	4	1	13	8	1	37850	67850	2.9
US 310	10	10		9.6	58	1244	10	2		12	5		5585	10585	2.8
					57	1226	4	4		8	5		3830	8830	1.9
			FAP 28-US312		59	2227	2	1	1	4	2	1	3550	27550	.6
US 310	10	11		8.0	58	2111	6	8		14	16		18180	34180	2.3
					57	1918	6	2		8	3		2790	5790	1.4
			YELLOWSTONE CO. LINE		59	2794	8	3		11	4		7135	11135	3.3
US 310	3	3		3.3	58	2607	6	6		12	6		12530	18530	3.8
					57	2470	3	2		5	3		5100	8100	1.7
			LAUREL CITY LIMITS		59	CITY									
US 310	3	2		.6	58	CITY									
					57	CITY									
			FAP 2-US10												

FAP NO 5

ROUTE	CO. NO.	SEC. NO.	SECTION DESCRIPTION	SECTION LENGTH	YEAR	AVERAGE DAILY TRAFFIC	NUMBER OF ACCIDENTS P.D. ONLY	INJURY	FATAL	TOTAL	NO. OF PERSONS INJURED	KILLED	PROPERTY DAMAGE (DOLLARS)	ECONOMIC LOSS (DOLLARS)	RATE PER M.V.M.
			FAP 2-US10		59	1573	20	11	1	32	20	1	16305	58305	3.7
US 10A	4	12		15.2	58	1532	19	6	3	28	13	3	11645	90645	3.3
					57	1472	18	7		25	11		11600	22600	3.1
			LAKE COUNTY LINE		59	1695	17	5	1	23	9	1	11204	42204	3.0
US 10A	15	6		12.5	58	1607	10	1		11	1		4970	5970	1.5
					57	1618	14	7		21	10		9150	19150	2.8
			FAP 6-US10A		59	1289	4	3	1	8	3	1	3850	28850	3.3
US 93	15	7		5.1	58	1203	2	2	1	5	4	1	2750	28750	2.2
					57	1464	6	2	2	10	3	2	5120	52120	3.7
			ST.IGNATIUS CITY LIMITS		59	CITY									
US 93	15	8		.1	58	CITY									
					57	CITY									
			ST.IGNATIUS CITY LIMITS		59	1488	20	7		27	16		10478	26478	3.6
US 93	15	9		13.8	58	1388	20	7		27	10		14345	24345	3.9
					57	1454	9	7		16	8		11140	19140	2.2
			RONAN CITY LIMITS		59	CITY									
US 93	15	11		.9	58	CITY									
					57	CITY									
			RONAN CITY LIMITS		59	1763	19	6	1	26	10	1	11237	43237	3.5
US 93	15	12		11.6	58	1571	12	5	1	18	9	1	6950	37950	2.7
					57	1355	23	4	1	28	10	1	9130	41130	4.9
			FAP 52-MONT. 35		59	2238	2	1		3	1		1075	2075	2.8
US 93	15	13		1.3	58	1952	2	2		4	2		3750	5750	4.3
					57	1754	1			1			140	140	1.2
			POLSON CITY LIMITS		59	CITY									
US 93	15	14		.7	58	CITY									
					57	CITY									
			POLSON CITY LIMITS		59	703	8	1		9	1		2620	3620	2.1
US 93	15	15		16.6	58	673	10	6		16	7		7750	14750	3.9
					57	587	3	3		6	3		1600	4600	1.7
			FAP 36-MONT. 28												

FAP NO 5

ROUTE	CO. NO.	SEC. NO.	SECTION DESCRIPTION	SECTION LENGTH	YEAR	AVERAGE DAILY TRAFFIC	NUMBER OF ACCIDENTS P.D. ONLY	INJURY	FATAL	TOTAL	NO. OF PERSONS INJURED	KILLED	PROPERTY DAMAGE (DOLLARS)	ECONOMIC LOSS (DOLLARS)	RATE PER M.V.M.
			FAP 36-MONT. 28		59	718	6	3		9	9		7185	16185	2.2
US 93	15	17		15.9	58	616	7	2		9	2		3230	5230	2.5
					57	597	7	2		9	2		3670	5670	2.6
			FLATHEAD CO. LINE		59	1026	14	3		17	5		6025	11025	4.1
US 93	7	10		11.0	58	1032	12	6		18	9		9672	18672	4.3
					57	1035	14	4		18	5		8480	13480	4.3
			FAS 208 NEAR SOMERS		59	2775	13	2		15	4		5705	9705	2.0
US 93	7	11		7.3	58	2498	16	2		18	3		9290	12290	2.7
					57	2649	11	3		14	5		4720	9720	2.0
			KALISPELL CITY LIMITS		59	CITY									
US 93	7	3		1.9	58	CITY									
					57	CITY									
			KALISPELL CITY LIMITS		59	1158	11	8	1	20	16	1	13425	51425	4.0
US 93	7	13		11.7	58	1206	9	4		13	4		6312	10312	2.5
					57	1178	5	4		9	5		2260	8260	1.8
			FAP 38-MONT. 40		59	2519	3	1		4	1		615	1615	2.7
US 93	7	14		1.6	58	2433	8	2		10	6		3480	9480	7.0
					57	2491	3	1		4	1		680	1680	2.7
			WHITEFISH CITY LIMITS		59	CITY									
US 93	7	15		1.0	58	CITY									
					57	CITY									
			WHITEFISH CITY LIMITS		59	685	11	5		16	6		5985	11985	5.8
US 93	7	16		11.1	58	675	6	5		11	7		6325	13325	4.0
					57	727	6	4		10	4		8240	12240	3.4
			FAS 424 NEAR OLNEY		59	372	6	3		9	4		4770	8770	3.7
US 93	7	17		17.7	58	355	4			4			1775	1775	1.7
					57	360	4	2		6	3		1870	4870	2.6
			LINCOLN CO. LINE		59	455	10	4		14	5		5870	10870	3.9
US 93	56	12		21.4	58	446	23	5		28	6		29176	35176	8.0
					57	390	2			2			1400	1400	.7
			EUREKA CITY LIMITS												

FAP NO 5

ROUTE	CO. NO.	SEC. NO.	SECTION DESCRIPTION	SECTION LENGTH	YEAR	AVERAGE DAILY TRAFFIC	NUMBER OF ACCIDENTS P.D. ONLY	INJURY	FATAL	TOTAL	NO. OF PERSONS INJURED	KILLED	PROPERTY DAMAGE (DOLLARS)	ECONOMIC LOSS (DOLLARS)	RATE PER M.V.M.
US 93	56	11	EUREKA CITY LIMITS	1.2	59	CITY									
					58	CITY									
					57	CITY									
US 93	56	10	EUREKA CITY LIMITS	1.4	59	798	2			2			425	425	4.9
					58	793	2	1		3	1		1025	2025	7.4
					57	674	1			1			50	50	2.9
US 93	56	10	FAP 33-MONT. 37	6.6	59	109	2			2			800	800	7.6
					58	103	4	1		5	2		2200	4200	20.2
					57	84	1			1			450	450	4.9
			MONTANA-CANADA LINE												

FAP NO 6

ROUTE	CO. NO.	SEC. NO.	SECTION DESCRIPTION	SECTION LENGTH	YEAR	AVERAGE DAILY TRAFFIC	NUMBER OF ACCIDENTS P.D. ONLY	INJURY	FATAL	TOTAL	NO. OF PERSONS INJURED	KILLED	PROPERTY DAMAGE (DOLLARS)	ECONOMIC LOSS (DOLLARS)	RATE PER M.V.M.
			MONTANA-IDAHO LINE		59	461	2	1		3	1		1958	2958	1.5
US 10A	35	1		11.7	58	510	2	2	2	6	4	2	3400	51400	2.8
					57	685	10	4		14	5		6040	11040	4.8
			FAS 202 NEAR NOXON		59	614	4			4			900	900	1.0
US 10A	35	2		17.3	58	996	17	2		19	2		4952	6952	3.0
					57	1262	9	2		11	2		4610	6610	1.4
			TOWN OF TROUTCREEK		59	601	12	1		13	2		2519	4519	2.7
US 10A	35	3		21.6	58	760	7	5	1	13	8	2	9519	61519	2.2
					57	960	7	2		9	3		2540	5540	1.2
			THOMPSON FALLS CITY LIMIT		59	CITY									
US 10A	35	4		1.0	58	CITY									
					57	CITY									
			THOMPSON FALLS CITY LIMIT		59	652	6	2		8	2		2167	4167	1.4
US 10A	35	5		24.2	58	666	7	1		8	2		3406	5406	1.4
					57	660	11	5	1	17	8	1	8100	38100	2.9
			PLAINS CITY LIMITS		59	CITY									
US 10A	35	6		.6	58	CITY									
					57	CITY									
			PLAINS CITY LIMITS		59	945	3			3			1425	1425	21.7
US 10A	35	7		.4	58	917	1			1			150	150	7.5
					57	1077	1			1			230	230	6.4
			FAP 36-MONT. 28		59	382	2	1	2	5	2	4	1200	91200	1.9
US 10A	35	8		18.8	58	423	5	3		8	4		5135	9135	2.8
					57	498	6	2		8	2		3380	5380	2.3
			FAS 382 NEAR PERMA		59	489	9	7		16	8		12835	20835	4.5
US 10A	35	9		19.8	58	463	7	3		10	3		6280	9280	3.0
					57	573	2	6	1	9	8	1	6100	36100	2.2
			LAKE COUNTY LINE		59	738	1	1		2	2		2325	4325	8.2
US 10A	15	5		.9	58	712				NONE					
					57	716	1			1			500	500	4.3
			FAP 5-US93												

FAP NO 7

ROUTE	CO. NO.	SEC. NO.	SECTION DESCRIPTION	SECTION LENGTH	YEAR	AVERAGE DAILY TRAFFIC	NUMBER OF ACCIDENTS P.D. ONLY	INJURY	FATAL	TOTAL	NO. OF PERSONS INJURED	KILLED	PROPERTY DAMAGE (DOLLARS)	ECONOMIC LOSS (DOLLARS)	RATE PER M.V.M.
			MONTANA-IDAHO LINE		59	469	11	5	1	17	8	1	17340	47340	3.3
US 93	13	3		30.5	58	485	15	6		21	10		9595	19595	3.9
					57	435	9	5		14	7		4850	11850	2.9
			DARBY CITY LIMITS		59	CITY									
US 93	13	4		.7	58	CITY									
					57	CITY									
			DARBY CITY LIMITS		59	1140	6	7		13	8		10803	18803	2.3
US 93	13	5		13.3	58	1073	7	3	2	12	7	2	6280	57280	2.3
					57	1085	7	3		10	5		7720	12720	1.9
			FAP 35-MONT. 38		59	2157	2	1		3	1		1575	2575	1.8
US 93	13	6		2.1	58	2303	4	2		6	2		3324	5324	3.4
					57	1987	2			2			470	470	1.3
			HAMILTON CITY LIMITS		59	CITY									
US 93	13	7		1.4	58	CITY									
					57	CITY									
			HAMILTON CITY LIMITS		59	1435	2	1	1	4	5	3	5569	76569	.7
US 93	13	8		11.0	58	1301	9	4	2	15	5	2	7725	56725	2.9
					57	1269	8	6		14	6		6700	12700	2.7
			FAS 370 NEAR VICTOR		59	1007	2	1		3	2		1000	3000	1.1
US 93	13	9		7.7	58	904	4	1		5	1		1540	2540	2.0
					57	974	1	2		3	3		92100	95100	1.1
			FAS 269 NEAR STEVENSVILLE		59	1322	12	4	1	17	4	1	13190	39190	3.5
US 93	13	10		10.0	58	1208	7	2		9	4		3148	7148	2.0
					57	1190	5	1	1	7	2	1	2820	26820	1.6
			MISSOULA CO. LINE		59	1583	6	1		7	1		1503	2503	1.8
US 93	4	8		6.8	58	1355	9	2		11	2		3134	5134	3.3
					57	1409	18	3		21	5		8220	13220	6.0
			FAS 412 NEAR LOLO		59	2950	18	9	2	29	11	2	14515	69515	2.9
US 93	4	9		9.2	58	2789	21	8	3	32	17	3	17085	100085	3.4
					57	2840	22			22			6180	6180	2.3
			FAS 390 NEAR COUNTRY CLUB												

FAP NO 7

ROUTE	CO. NO.	SEC. NO.	SECTION DESCRIPTION	SECTION LENGTH	YEAR	AVERAGE DAILY TRAFFIC	NUMBER OF ACCIDENTS P.D. ONLY	INJURY	FATAL	TOTAL	NO. OF PERSONS INJURED	KILLED	PROPERTY DAMAGE (DOLLARS)	ECONOMIC LOSS (DOLLARS)	RATE PER M.V.M
			FAS 390 NEAR COUNTRY CLUB		59	7237	20	3	1	24	7	1	8522	37522	22.7
US 93	4	10		.4	58	7921	14	3		17	4		4354	8354	14.7
					57	5850		3		7	9		2655	11655	8.2
			MISSOULA CITY LIMITS		59	CITY									
US 93	4	4		1.4	58	CITY									
					57	CITY									
			FAP 2-US10												
			ORANGE ST. SPUR												
			FAP 7 SOUTH OF MISSOULA		59	4944	1			1			75	75	2.8
	4	11		.2	58	4275				NONE					
					57	4250				NONE					
			MISSOULA CITY LIMITS		59	CITY									
	4	4		.8	58	CITY									
					57	CITY									
			FAS 264		59	CITY									
	4	4		.4	58	CITY									
					57	CITY									
			FAP 2 IN MISSOULA		59	CITY									
	4	4		.7	58	CITY									
					57	CITY									
			FUTURE INT ROUTE 90												
			**MADISON ST SPUR MSLA **												
			FAP 7 IN MISSOULA		59	CITY									
	4	4		.8	58	CITY									
					57	CITY									
			FAP 2 IN MISSOULA												

FAP NO 8

ROUTE	CO. NO.	SEC. NO.	SECTION DESCRIPTION	SECTION LENGTH	YEAR	AVERAGE DAILY TRAFFIC	NUMBER OF ACCIDENTS P.D. ONLY	INJURY	FATAL	TOTAL	NO. OF PERSONS INJURED	KILLED	PROPERTY DAMAGE (DOLLARS)	ECONOMIC LOSS (DOLLARS)	RATE PER M.V.M.
			FAP 2-US10-GARRISON		59	1179	13	2	1	16	3	1	11000	36000	2.9
US 12	28	4		12.7	58	1103	5	4	1	10	10	2	10827	64827	2.0
					57	1147	8	2		10	2		6520	8520	1.9
			FAS 272 NEAR AVON		59	1132	16	6		22	9		12380	21380	3.6
US 12	28	5		14.9	58	1060	5	4		9	5		3336	8336	1.6
					57	1033	15	6		21	8		9430	17430	3.7
			LEWIS & CLARK CO. LINE		59	1326	14	13		27	20		41325	61325	4.3
US 12	5	1		13.0	58	1255	14	5		19	6		10105	16105	3.2
					57	1182	13	8		21	10		18600	28600	3.7
			FAS 356-FORT HARRISON		59	4014	5			5			535	535	2.6
US 12	5	2		1.3	58	3960	5			5			4565	4565	2.7
					57	3243	1	1		2	2		650	2650	1.3
			HELENA CITY LIMITS		59	CITY									
US 12	5	3		3.5	58	CITY									
					57	CITY									
			HELENA CITY LIMITS		59	3614	13	5	1	19	13	1	12871	47871	4.6
US 12	5	5		3.1	58	3513	9	3		12	7		8470	15470	3.0
					57	3335	8	5		13	9		4900	13900	3.4
			EAST HELENA CITY LIMITS		59	CITY									
US 12	5	6		1.3	58	CITY									
					57	CITY									
			EAST HELENA CITY LIMITS		59	1587	1			1			775	775	.4
US 12	5	7		4.7	58	1525	3	1		4	1		1175	2175	1.5
					57	1451	1	1		2	1		220	1220	.8
			JEFFERSON CO. LINE		59	1359		1		1	1		1000	2000	1.3
US 12	51	13		1.5	58	1312				NONE					
					57	1354				NONE					
			BROADWATER CO. LINE		59	1180	14	4	2	20	10	3	15789	91789	2.2
US 12	43	1		21.0	58	1103	7	6	3	16	8	3	19395	93395	1.9
					57	1149	7	2	1	10	6	1	9000	37000	1.1
			TOWNSEND CITY LIMITS												

FAP NO 8

ROUTE	CO. NO.	SEC. NO.	SECTION DESCRIPTION	SECTION LENGTH	YEAR	AVERAGE DAILY TRAFFIC	NUMBER OF ACCIDENTS P.D. ONLY	INJURY	FATAL	TOTAL	NO. OF PERSONS INJURED	KILLED	PROPERTY DAMAGE (DOLLARS)	ECONOMIC LOSS (DOLLARS)	RATE PER M.V.M.
			TOWNSEND CITY LIMITS		59	CITY									
US 12	43	2		1.1	58	CITY									
					57	CITY									
			TOWNSEND CITY LIMITS		59	946	3		1	4		1	2675	24675	1.1
US 287	43	3		10.4	58	925	1	2	1	4	3	1	1925	26925	1.1
					57	973	1	1		2	2		750	2750	.5
			FAS 285 NEAR TOSTON		59	812	1	2	1	4	3	1	5150	30150	.6
US 287	43	4		20.9	58	830	6			6			3775	3775	.9
					57	859	4		2	6	3	3	1700	70700	.9
			FAP 2-US10-THREE FORKS												
			**FAP 8 SPUR IN HELENA **												
			FAP 8 AT EUCLID		59	CITY									
	5	3		.4	58	CITY									
					57	CITY									
			FAP 3 MAIN ST		59	CITY									
	5	3		.6	58	CITY									
					57	CITY									
			LOOP FAP 3 MONT AVE												

FAP NO 9

ROUTE	CO. NO.	SEC. NO.	SECTION DESCRIPTION	SECTION LENGTH	YEAR	AVERAGE DAILY TRAFFIC	NUMBER OF ACCIDENTS P.D. ONLY	INJURY	FATAL	TOTAL	NO. OF PERSONS INJURED	KILLED	PROPERTY DAMAGE (DOLLARS)	ECONOMIC LOSS (DOLLARS)	RATE PER M.V.M.
			FAP 3-US91-WOLF CREEK		59	173	5			5			30825	30825	3.5
MO 287	5	11		22.8	58	173	3			3			875	875	2.1
					57	202	6		1	7	2	2	3200	49200	4.2
			FAP 24-MONT. 20		59	166	6		1	7		1	2720	24720	6.3
MO 287	5	12		18.3	58	147	3	3		6	5		4287	9287	6.1
					57	164	3	2	2	7	5	2	10500	59500	6.4
			FAS 434 & 435 IN AUGUSTA		59	611				NONE					
MO 287	5	13		1.3	58	540		1		1	1		10	1010	3.9
					57	505			1	1		1	20	22020	4.2
			FAP 24 AUGUSTA SPUR		59	384	4	2		6	3		2840	2840	13.0
MO 287	5	14		3.3	58	319	1	1		2	1		315	1315	5.2
					57	328	1			1			100	100	2.5
			TETON COUNTY LINE		59	262	5	3		8	7		3537	10537	4.0
MO 287	31	2		20.9	58	257	3	4		7	8		4335	12335	3.6
					57	306	1	3		4	6		2380	8380	1.7
			CHOTEAU CITY LIMITS		59	CITY									
MO 287	31	6		.8	58	CITY									
					57	CITY									
			FAP 3-US89												

FAP NO 10

ROUTE	CO. NO.	SEC. NO.	SECTION DESCRIPTION	SECTION LENGTH	YEAR	AVERAGE DAILY TRAFFIC	NUMBER OF ACCIDENTS P.D. ONLY	INJURY	FATAL	TOTAL	NO. OF PERSONS INJURED	KILLED	PROPERTY DAMAGE (DOLLARS)	ECONOMIC LOSS (DOLLARS)	RATE PER M.V.M.
			FAP 3-US91		59	CITY									
US 87	2	4		2.0	58	CITY									
					57	CITY									
			GREAT FALLS CITY LIMITS		59	9736	3	2		5	2		1347	3347	3.5
US 87	2	24		.4	58	9277	4	2		6	2		2910	4910	4.4
					57	6070				NONE					
			FAP 40-US 87 BY PASS		59	1515	2	3		5	3		3100	6100	2.7
US 87	2	25		3.4	58	1576	2			2			400	400	1.0
					57	1718	5	2	1	8	3	1	5560	30560	3.8
			FAS 225		59	1183	5	7		12	10		8109	18109	2.7
US 87	2	26		10.3	58	1200	4	1	1	6	1	1	8050	31050	1.3
					57	1092	1		1	2	1	6	15600	148600	.5
			CHOUTEAU CO. LINE		59	1048	13	2	1	16	4	1	8545	34545	1.8
US 87	19	1		23.1	58	1052	10	4		14	5		5100	10100	1.6
					57	1105	4	2		6	4		5160	9160	.6
			FAS 386-FT BENTON BY PASS		59	572	3			3			2525	2525	3.4
US 87	19	3		4.2	58	586				NONE					
					57	585	2			2			650	650	2.2
			FAS 387-FT BENTON BY PASS		59	763	19	4		23	8		8940	16940	2.3
US 87	19	4		35.9	58	726	23	8		31	11		24542	35542	3.3
					57	691	20	7		27	11		18550	29550	3.0
			BIG SANDY CITY LIMITS		59	CITY									
US 87	19	5		.6	58	CITY									
					57	CITY									
			BIG SANDY CITY LIMITS		59	761	3			3			1339	1339	1.1
US 87	19	6		9.4	58	719	7	2		9	2		30575	32575	3.6
					57	665		3		3	5		4500	9500	1.3
			HILL CO. LINE		59	839	6	2		8	2		5315	7315	1.2
US 87	12	6		22.0	58	815	4	2	1	7	3	1	2680	27680	1.1
					57	788	12	3		15	6		22170	28170	2.4
			FAP 1-US2												

FAP NO 10

ROUTE	CO. NO.	SEC. NO.	SECTION DESCRIPTION	SECTION LENGTH	YEAR	AVERAGE DAILY TRAFFIC	NUMBER OF ACCIDENTS P.D. ONLY	INJURY	FATAL	TOTAL	NO. OF PERSONS INJURED	KILLED	PROPERTY DAMAGE (DOLLARS)	ECONOMIC LOSS (DOLLARS)	RATE PER M.V.M.
			FAP 1-US2												
			**FAP SPUR 10 GT. FALLS **												
			FAP 41 IN GT FALLS												
	2	4		1.8	59 58 57	CITY CITY CITY									
			GREAT FALLS CITY LIMITS												
	2	4		1.1	59 58 57	 1800 1925				NONE NONE NONE					
			FAP 10 NORTH OF GT. FALLS												

FAP NO 11

ROUTE	CO. NO.	SEC. NO.	SECTION DESCRIPTION	SECTION LENGTH	YEAR	AVERAGE DAILY TRAFFIC	NUMBER OF ACCIDENTS P.D. ONLY	INJURY	FATAL	TOTAL	NO. OF PERSONS INJURED	KILLED	PROPERTY DAMAGE (DOLLARS)	ECONOMIC LOSS (DOLLARS)	RATE PER M.V.M.
			YELLOWSTONE PARK BDRY.		59	758				NONE					
US 89	49	5		.5	58	750				NONE					
					57	943				NONE					
			GARDINER		59	515	11	8	1	20	12	1	10490	44490	3.5
US 89	49	6		30.5	58	480	7	3		10	3		3145	6145	1.9
					57	517	12	1		13	1		3640	4640	2.3
			FAS 362 NEAR IMIGRANT		59	890	21	9	2	32	13	2	14501	71501	4.0
US 89	49	7		24.6	58	867	27	6	1	34	7	1	17284	46284	4.4
					57	876	31	9	1	41	13	1	32530	67530	5.2
			LIVINGSTON CITY LIMITS		59	CITY									
US 89	49	2		1.6	58	CITY									
					57	CITY									
			LIVINGSTON CITY LIMITS		59	3085	12	1		13	4		5658	9658	2.3
US 89	49	3		5.1	58	2884	7	1		8	1		4035	5035	1.5
					57	2652	6	2	1	9	2	5	4930	116930	1.8
			FAP 2-US10		59	736	3	2	1	6	4	1	3795	29795	1.6
US 89	49	8		14.2	58	616	10	3		13	5		7371	12371	4.1
					57	664				NONE					
			CLYDE PARK CITY LIMITS		59	CITY									
US 89	49	9		.5	58	CITY									
					57	CITY									
			CLYDE PARK CITY LIMITS		59	622	5			5			1625	1625	2.7
US 89	49	10		8.3	58	543	2	1		3	1		400	1400	1.8
					57	491	2			2			1670	1670	1.3
			FAS 339 NEAR WILSALL		59	192	3			3			885	885	3.0
US 89	49	11		14.2	58	184		1	1	2	1	1	1000	24000	2.1
					57	171	1	1		2	1		650	1650	2.3
			MEAGHER CO. LINE		59	154	1			1			200	200	1.5
US 89	47	1		11.6	58	157	1	2		3	2		625	2625	4.5
					57	145	1	1		2	1		1050	2050	3.3
			FAS 294 NEAR RINGLING												

FAP NO 11

ROUTE	CO. NO.	SEC. NO.	SECTION DESCRIPTION	SECTION LENGTH	YEAR	AVERAGE DAILY TRAFFIC	NUMBER OF ACCIDENTS P.D. ONLY	INJURY	FATAL	TOTAL	NO. OF PERSONS INJURED	KILLED	PROPERTY DAMAGE (DOLLARS)	ECONOMIC LOSS (DOLLARS)	RATE PER M.V.M.
			FAS 294 NEAR RINGLING		59	239	1			1			275	275	1.4
US 89	47	2		8.0	58	239	2	1		3	1		3575	4575	4.3
					57	224	2	2		4	3		1650	4650	6.1
			FAP 14-US12		59	839	4	3		7	5		15900	20900	2.8
US 89	47	4		8.2	58	907	8	2		10	3		4934	7934	3.7
					57	763	4			4			730	730	1.8
			WHITE SUL.SPGS.CITY LIMIT		59	CITY									
US 89	47	5		1.2	58	CITY									
					57	CITY									
			WHITE SUL.SPGS.CITY LIMIT		59	713	8	1		9	2		11658	13658	16.5
US 89	47	6		2.1	58	697	2	2		4	2		3550	5550	7.5
					57	664				NONE					
			FAP 14-US12		59	235	8		1	9	1	2	4160	49160	3.7
US 89	47	7		28.5	58	184	4	3		7	4		1570	5570	3.7
					57	163	7			7			2940	2940	4.1
			CASCADE CO. LINE		59	219			1	1		1	300	22300	1.7
US 89	2	12		7.3	58	197	3			3			545	545	5.7
					57	186	3	1		4	1		1500	2500	8.1
			NEIHART CITY LIMITS		59	CITY									
US 89	2	13		3.1	58	CITY									
					57	CITY									
			NEIHART CITY LIMITS		59	275	10	2	1	13	6	1	6963	34963	3.9
US 89	2	14		32.8	58	240	8	7	1	16	13	1	11759	46759	5.6
					57	233	9	2	1	12	4	1	3330	29330	4.3
			FAP 15-US87		59	1090	4			4			845	845	2.5
US 89	2	10		4.1	58	929	4	3		7	5		5149	10149	5.0
					57	931	7	4		11	10		5290	15290	7.9
			FAS 331 NEAR BELT		59	1643	16	7		23	12		10678	22678	3.1
US 89	2	8		12.5	58	1315	11	3		14	5		3402	8402	2.3
					57	1377	14	2	1	17	5	1	8320	35320	2.7
			FAS 227 TO STOCKETT												

FAP NO 11

ROUTE	CO. NO.	SEC. NO.	SECTION DESCRIPTION	SECTION LENGTH	YEAR	AVERAGE DAILY TRAFFIC	NUMBER OF ACCIDENTS P.D. ONLY	INJURY	FATAL	TOTAL	NO. OF PERSONS INJURED	KILLED	PROPERTY DAMAGE (DOLLARS)	ECONOMIC LOSS (DOLLARS)	RATE PER M.V.M.
			FAS 227 TO STOCKETT		59	2249	3	1		4	1		3300	4300	1.6
US 89	2	7		3.0	58	2097		3		3	3		2315	5315	1.3
					57	2241	4	1		5	1		1250	2250	2.0
			FAP 41-TENTH AVE S.		59	3413	1			1			5	5	.8
US 89	2	6		1.0	58	3556	6	1		7	1		3160	4160	5.4
					57	2864	5	3		8	6		4000	10000	7.7
			AIR BASE ROAD		59	7567	14	4		18	4		4825	8825	5.9
US 89	2	27		1.1	58	6410	9	2		11	5		5320	10320	4.3
					57	6200				NONE					
			GREAT FALLS CITY LIMITS		59	CITY									
US 89	2	4		3.1	58	CITY									
					57	CITY									
			FAP 10-US87												

FAP NO 12

ROUTE	CO. NO.	SEC. NO.	SECTION DESCRIPTION	SECTION LENGTH	YEAR	AVERAGE DAILY TRAFFIC	NUMBER OF ACCIDENTS P.D. ONLY	INJURY	FATAL	TOTAL	NO. OF PERSONS INJURED	KILLED	PROPERTY DAMAGE (DOLLARS)	ECONOMIC LOSS (DOLLARS)	RATE PER M.V.M.
US 191	6	13	MONTANA-IDAHO LINE	9.4	59	824	9	5		14	8		44400	52400	5.0
					58	802	6	2		8	3		7446	10446	2.9
					57	791	5	4		9	8		8400	16400	3.3
US 191	6	14	FAP 50-US191	.4	59	810				NONE					
					58	790				NONE					
					57	798	1		1	2	1	1	300	23300	17.2
			YELLOWSTONE PARK BDRY.												

FAP NO 13

ROUTE	CO. NO.	SEC. NO.	SECTION DESCRIPTION	SECTION LENGTH	YEAR	AVERAGE DAILY TRAFFIC	NUMBER OF ACCIDENTS P.D. ONLY	INJURY	FATAL	TOTAL	NO. OF PERSONS INJURED	KILLED	PROPERTY DAMAGE (DOLLARS)	ECONOMIC LOSS (DOLLARS)	RATE PER M.V.M.
			MONT.-IDAHO STATE LINE		59	50				NONE					
MO 287	25	17		11.0	58	NON	EX								
					57	NON	EX								
			FAS 499		59	340	1	2		3	3		2265	5265	.8
MO 287	25	12		29.1	58	283	3			3			2940	2940	1.0
					57	293	3	1		4	1		1050	2050	1.3
			TOWN OF CAMERON		59	419	4	1		5	1		548	1548	3.1
MO 287	25	13		10.4	58	389	1	1		2	1		2100	3100	1.4
					57	367	5	2		7	2		19500	21500	5.0
			ENNIS CITY LIMITS		59	CITY									
MO 287	25			.7	58	CITY									
					57	CITY									
			ENNIS CITY LIMITS		59	623	5	3		8	3		3221	6221	2.2
MO 287	25	14		16.1	58	596	1	1		2	1		1075	2075	.6
					57	541	1			1			140	140	.3
			FAS 289 NEAR NORRIS		59	383	1	1		2	1		550	1550	1.4
MO 287	25	15		10.2	58	413	2			2			2400	2400	1.3
					57	404	1			1			1200	1200	.7
			FAS 283 NEAR HARRISON		59	348			1	1		1	800	22800	1.5
MO 287	25	16		5.3	58	325	3			3			990	990	4.8
					57	313		1		1	1		400	1400	1.7
			GALLATIN CO. LINE		59	340				NONE					
MO 287	6	1		2.3	58	314				NONE					
					57	350		1		1	1		600	1600	3.4
			JEFFERSON CO. LINE		59	341				NONE					
MO 287	51	8		1.0	58	314				NONE					
					57	351	1			1			150	150	7.8
			FAP 2-US10												

FAP NO 14

ROUTE	CO. NO.	SEC. NO.	SECTION DESCRIPTION	SECTION LENGTH	YEAR	AVERAGE DAILY TRAFFIC	NUMBER OF ACCIDENTS P.D. ONLY	INJURY	FATAL	TOTAL	NO. OF PERSONS INJURED	KILLED	PROPERTY DAMAGE (DOLLARS)	ECONOMIC LOSS (DOLLARS)	RATE PER M.V.M.
			FAP 8-MONT. 287		59	CITY									
US 12	43	2		.9	58	CITY									
					57	CITY									
			TOWNSEND CITY LIMITS		59	542	11	2		13	3		4098	7098	2.9
US 12	43	7		22.6	58	491	10	3		13	3		9360	12360	3.2
					57	514	4	1		5	1		780	1780	1.2
			MEAGHER CO. LINE		59	450	5			5			1450	1450	3.0
US 12	47	3		10.0	58	415	1	2		3	2		3025	5025	2.0
					57	416	1	1		2	1		950	1950	1.3
			FAP 11-US89		59	839	4	3		7	5		15900	20900	2.8
US 12	47	4		8.2	58	907	6	2		8	3		4634	7634	2.9
					57	763	4			4			730	730	1.8
			WHITE SUL.SPGS.CITY LIMIT		59	CITY									
US 12	47	5		1.2	58	CITY									
					57	CITY									
			WHITE SUL.SPGS.CITY LIMIT		59	713	8	1		9	2		11658	13658	16.5
US 12	47	6		2.1	58	697	2	2		4	2		3550	5550	7.5
					57	664				NONE					
			FAP 11-US89		59	422	11	3		14	6		7460	7460	2.8
US 12	47	8		32.4	58	410	7	1		8	2		3470	5470	1.6
					57	397	5	2	1	8	8	1	6930	36930	1.7
			WHEATLAND CO. LINE		59	453	5	1	1	7	1	2	8925	31925	3.9
US 12	44	1		10.8	58	432	4	3		7	8		7145	15145	4.1
					57	452	1	1		2	1		1600	2600	1.1
			FAS 296 NEAR TWO DOT		59	820	6	3		9	8		9910	17910	2.7
US 12	44	2		11.3	58	758	3	1	1	5	2	1	1931	25931	1.6
					57	796	9	1	1	11	1	1	4320	27320	3.4
			HARLOWTON CITY LIMITS		59	CITY									
US 12	44	4		1.0	58	CITY									
					57	CITY									
			HARLOWTON CITY LIMITS												

FAP NO 14

ROUTE	CO. NO.	SEC. NO.	SECTION DESCRIPTION	SECTION LENGTH	YEAR	AVERAGE DAILY TRAFFIC	NUMBER OF ACCIDENTS P.D. ONLY	INJURY	FATAL	TOTAL	NO. OF PERSONS INJURED	KILLED	PROPERTY DAMAGE (DOLLARS)	ECONOMIC LOSS (DOLLARS)	RATE PER M.V.M.
			HARLOWTON CITY LIMITS		59	1144	1			1			400	400	4.8
US 12	44	5		.5	58	1036	4			4			2975	2975	21.2
					57	1142	3		1	4	3	2	3390	50390	19.2
			FAP 45-MONT. 19		59	757	7			7			3525	3525	1.7
US 12	44	6		15.3	58	726	6	3		9	4		2000	6000	2.2
					57	701	11	2	1	14	2	1	6930	30930	3.6
			FAS 297 NEAR SHAWMUT		59	676	3	3		6	6		4555	10555	3.7
US 12	44	8		6.5	58	664	3			3			800	800	1.9
					57	626	2	4		6	6		7150	13150	4.0
			GOLDEN VALLEY CO. LINE		59	697	3	1		4	1		2900	3900	2.3
US 12	53	1		6.9	58	672	2	1		3	2		980	2980	1.8
					57	628	2			2			850	850	1.3
			RYEGATE CITY LIMITS		59	CITY									
US 12	53	2		1.0	58	CITY									
					57	CITY									
			RYEGATE CITY LIMITS		59	742	10	2		12	4		18165	22165	2.8
US 12	53	3		15.6	58	669	16	1	1	18	5	1	17944	43944	4.7
					57	718	7	4	1	12	8	1	5820	35820	2.9
			FAP 53-MONT. 3		59	318	2			2			950	950	3.1
US 12	53	4		5.6	58	274				NONE					
					57	303	6			6			2650	2650	9.7
			MUSSELSHELL CO. LINE		59	346	6	2		8	2		3640	5640	4.0
US 12	23	1		15.8	58	330	8		1	9	2	2	3206	49206	4.7
					57	354	2	2		4	3		2090	5090	2.0
			FAP 16-US87		59	1960	2	1		3	1		260	1260	4.2
US 12	23	4		1.0	58	2122	1	2		3	2		768	2768	3.9
					57	2323	7	2	1	10	2	1	3600	27600	11.8
			ROUNDUP CITY LIMITS		59	CITY									
US 12	23	5		1.7	58	CITY									
					57	CITY									
			ROUNDUP CITY LIMITS												

FAP NO 14

ROUTE	CO. NO.	SEC. NO.	SECTION DESCRIPTION	SECTION LENGTH	YEAR	AVERAGE DAILY TRAFFIC	NUMBER OF ACCIDENTS P.D. ONLY	INJURY	FATAL	TOTAL	NO. OF PERSONS INJURED	KILLED	PROPERTY DAMAGE (DOLLARS)	ECONOMIC LOSS (DOLLARS)	RATE PER M.V.M.
			ROUNDUP CITY LIMITS		59	628	8	3		11	4		6275	10275	2.2
US 12	23	6		22.0	58	575	9	3	1	13	5	1	3585	30585	2.8
					57	550	4	1		5	1		1750	2750	1.1
			FAS 310 NEAR MUSSELSHELL		59	470	1	1		2	2		700	2700	1.0
US 12	23	7		11.5	58	446	1			1			400	400	.5
					57	486				NONE					
			MELSTONE CITY LIMITS		59	CITY									
US 12	23	8		1.4	58	CITY									
					57	CITY									
			MELSTONE CITY LIMITS		59	494				NONE					
US 12	23	9		2.0	58	430	2			2			550	550	6.4
					57	413				NONE					
			ROSEBUD CO. LINE		59	339	3	1		4	1		6700	7700	2.4
US 12	29	1		13.6	58	316	1			1			150	150	.6
					57	269	2			2			780	780	1.5
			TOWN OF SUMATRA		59	275				NONE					
US 12	29	2		9.1	58	270	2	2		4	2		1225	3225	4.5
					57	169	2			2			500	500	3.6
			TOWN OF INGOMAR		59	304	7	1	1	9	1	1	5250	28250	2.0
US 12	29	3		40.7	58	294	9	2		11	2		6387	8387	2.5
					57	262	4	1		5	1		1030	2030	1.3
			FORSYTH CITY LIMITS		59	CITY									
US 12	29	6		.3	58	CITY									
					57	CITY									
			FAP 2-US10												

FAP NO 15

ROUTE	CO. NO.	SEC. NO.	SECTION DESCRIPTION	SECTION LENGTH	YEAR	AVERAGE DAILY TRAFFIC	NUMBER OF ACCIDENTS P.D. ONLY	INJURY	FATAL	TOTAL	NO. OF PERSONS INJURED	KILLED	PROPERTY DAMAGE (DOLLARS)	ECONOMIC LOSS (DOLLARS)	RATE PER M.V.M.
			FAP 11-US89-ARMINGTON		59	903	4	3		7	4		4014	8014	3.0
US 87	2	11		7.1	58	817	7	8		15	12		15078	27078	7.1
					57	852	4	3		7	3		2530	5530	3.2
			JUDITH BASIN CO. LINE		59	754	21	8		29	19		11169	30169	3.6
US 87	36	1		29.6	58	748	13	7		20	11		14161	25161	2.5
					57	737	21	4		25	4		12280	16280	3.1
			FAS 230 NEAR STANFORD		59	842	12	2		14	2		8820	10820	2.1
US 87	36	2		22.0	58	808	12	7		19	10		16580	26580	2.9
					57	844	6	4		10	7		5150	12150	1.5
			HOBSON CITY LIMITS		59	CITY									
US 87	36	3		.2	58	CITY									
					57	CITY									
			HOBSON CITY LIMITS		59	990	5	1	1	7	9	1	6980	37980	3.5
US 87	36	4		5.5	58	1003	4	1	2	7	4	3	11040	81040	3.5
					57	991	5	2		7	3		4180	7180	3.5
			FERGUS CO. LINE		59	949	1			1			260	260	5.8
US 87	8	1		.5	58	1000				NONE					
					57	1019	3	1		4	2		2020	4020	21.5
			FAP 45-MONT. 19		59	1133		4		4	7		1870	8870	.7
US 87	8	2		14.3	58	1148	4	7		11	9		5955	14955	1.8
					57	1180	8	4	2	14	8	2	6860	58860	2.3
			LEWISTOWN SPUR		59	933	2			2			250	250	3.1
US 87	8	3		1.9	58	915	1	1		2	1		1125	2125	3.2
					57	1000	1	2		3	3		2740	5740	4.3
			LEWISTOWN CITY LIMITS		59	CITY									
US 87	8	5		2.0	58	CITY									
					57	CITY									
			LEWISTOWN CITY LIMITS		59	647	12	4		16	6		8027	14027	2.3
US 87	8	6		29.5	58	658	6	3		9	5		11055	16055	1.3
					57	662	14	8		22	10		10340	20340	3.1
			FAP 16-US87												

FAP NO 15

ROUTE	CO. NO.	SEC. NO.	SECTION DESCRIPTION	SECTION LENGTH	YEAR	AVERAGE DAILY TRAFFIC	NUMBER OF ACCIDENTS P.D. ONLY	INJURY	FATAL	TOTAL	NO. OF PERSONS INJURED	KILLED	PROPERTY DAMAGE (DOLLARS)	ECONOMIC LOSS (DOLLARS)	RATE PER M.V.M.
			FAP 16-US87		59	318	1			1			300	300	.8
MO 20	8	8		10.4	58	308	2	2		4	4		1825	5825	3.4
					57	275	1			1			400	400	1.0
			PETROLEUM CO. LINE		59	264	4	1		5	1		1790	2790	4.2
MO 20	55	1		12.3	58	293	2	2		4	4		2750	6750	3.0
					57	263	4	1		5	1		1240	2240	4.2
			WINNETT CITY LIMITS		59	CITY									
MO 20	55	2		.9	58	CITY									
					57	CITY									
			WINNETT CITY LIMITS		59	286	3			3			1350	1350	1.3
MO 20	55	3		21.7	58	294		1		1	2		900	2900	.4
					57	317	1			1			600	600	.4
			GARFIELD CO. LINE		59	220	6	3		9	3		23470	26470	3.7
MO 20	50	1		30.2	58	251	7	4	1	12	7	1	13237	42237	4.3
					57	278	1	2		3	3		2730	5730	1.0
			TOWN OF EDWARDS		59	263	6	5	1	12	6	1	15895	43895	5.3
MO 20	50	2		23.5	58	278	10	1		11	1		3786	4786	4.6
					57	299	3	1		4	2		1300	3300	1.6
			FAP 18-MONT. 22		59	562				NONE					
MO 20	50	3		.2	58	464				NONE					
					57	538				NONE					
			JORDAN CITY LIMITS		59	CITY									
MO 20	50	4		.6	58	CITY									
					57	CITY									
			JORDAN CITY LIMITS		59	207	3	2		5	2		1589	3589	1.9
MO 20	50	5		35.6	58	206	7		2	9	1	2	4509	49509	3.4
					57	200	6			6			4070	4070	2.3
			MCCONE CO. LINE		59	206	1	1		2	1		25	1025	1.4
MO 20	41	1		19.0	58	213	1			1			450	450	.7
					57	206	3			3			980	980	2.1
			FAS 253 NEAR BROCKWAY												

FAP NO 15

ROUTE	CO. NO.	SEC. NO.	SECTION DESCRIPTION	SECTION LENGTH	YEAR	AVERAGE DAILY TRAFFIC	NUMBER OF ACCIDENTS P.D. ONLY	INJURY	FATAL	TOTAL	NO. OF PERSONS INJURED	KILLED	PROPERTY DAMAGE (DOLLARS)	ECONOMIC LOSS (DOLLARS)	RATE PER M.V.M.
			FAS 253 NEAR BROCKWAY		59	376	3			3			1490	1490	2.0
MO 20	41	2		10.9	58	345		3		3	4		9050	13050	2.2
					57	371	1	1	2	4	2	2	1870	47870	2.7
			CIRCLE CITY LIMITS		59	CITY									
MO 20	41	3		1.4	58	CITY									
					57	CITY									
			CIRCLE CITY LIMITS		59	477	3	2		5	3		1705	4705	2.8
MO 20S	41	4		10.2	58	451	2			2			600	600	1.2
					57	441	2	1		3	2		1980	3980	1.8
			DAWSON CO. LINE		59	392	4	3		7	3		25973	28973	3.3
MO 20S	16	6		15.0	58	404	2		1	3	1	1	5600	28600	1.4
					57	406	4	3		7	4		3750	7750	3.1
			TOWN OF LINDSAY		59	627	9	4		13	12		7675	19675	2.7
MO 20S	16	7		21.4	58	606	5			5			903	903	1.1
					57	565	4	1		5	2		2270	4270	1.1
			FAP 17-US10		59	4913	7	4		11	5		9590	14590	8.8
US 10	16	2		.7	58	4573	8	1		9	1		3250	4250	7.7
					57	4753	9	1		10	1		2960	3960	8.2
			FAP 20-MONT. 16		59	6935	15	2		17	3		6250	9250	8.4
US 10	16	3		.8	58	6854	15			15			3756	3756	7.5
					57	7623	7			7			1070	1070	3.1
			GLENDIVE CITY LIMITS		59	CITY									
MO 10	16	4		1.5	58	CITY									
					57	CITY									
			GLENDIVE CITY LIMITS		59	1036	15	1		16	3		53046	56046	2.0
US 10	16	5		21.0	58	1026	9	6	2	17	14	2	16518	74518	2.2
					57	1073	12	5	1	18	8	1	10800	40800	2.9
			WIBAUX CO. LINE		59	1082	4			4			2035	2035	1.6
US 10	52	1		6.5	58	986	2	1		3	2		1820	3820	1.3
					57	960	1			1			70	70	.4
			WIBAUX CITY LIMITS												

FAP NO 15

ROUTE	CO. NO.	SEC. NO.	SECTION DESCRIPTION	SECTION LENGTH	YEAR	AVERAGE DAILY TRAFFIC	NUMBER OF ACCIDENTS P.D. ONLY	INJURY	FATAL	TOTAL	NO. OF PERSONS INJURED	KILLED	PROPERTY DAMAGE (DOLLARS)	ECONOMIC LOSS (DOLLARS)	RATE PER M.V.M.
			WIBAUX CITY LIMITS		59	CITY									
US 10	52	2		1.1	58	CITY									
					57	CITY									
			WIBAUX CITY LIMITS		59	1108	1			1			100	100	.3
				7.7	58	1091	3			3			450	450	1.0
US 10	52	3			57	980	2	3		5	3		1950	4950	1.8
			MONTANA-N.D. LINE												
			LEWISTOWN SPUR												
			FAP 15-US 87		59	533	1	1	1	3	2	2	3102	49102	6.4
	8	4		2.4	58	543				NONE					
					57	546				NONE					
			LEWISTOWN CITY LIMITS		59	CITY									
	8	5		.5	58	CITY									
					57	CITY									
			FAP 43 MONT 19												
			**GLENDIVE LOOP **												
			FAP 15 US 10		59	3312				NONE					
	16	3		1.0	58	6854				NONE					
					57	7623				NONE					
			GLENDIVE CITY LIMITS		59	CITY									
	16	4		.3	58	CITY									
					57	CITY									
			FAP 15 IN GLENDIVE												

FAP NO 16

ROUTE	CO. NO.	SEC. NO.	SECTION DESCRIPTION	SECTION LENGTH	YEAR	AVERAGE DAILY TRAFFIC	NUMBER OF ACCIDENTS P.D. ONLY	INJURY	FATAL	TOTAL	NO. OF PERSONS INJURED	KILLED	PROPERTY DAMAGE (DOLLARS)	ECONOMIC LOSS (DOLLARS)	RATE PER M.V.M.
			MONT.-WYOMING STATE LINE		59	831	6	6		12	10		8800	18800	1.8
US 87	22	7		22.6	58	812	12	5		17	6		4620	10620	2.5
					57	814	2	4		6	4		16330	20330	.9
			FAS 463 NEAR LODGEGRASS		59	1112	10	3		13	3		76980	79980	1.7
US 87	22	9		19.2	58	996	14	1		15	1		4691	5691	2.1
					57	1018	9	11		20	14		65700	79700	2.8
			FAP 37-MONT. 8		59	1659	14	5		19	8		11595	19595	2.5
US 87	22	4		12.7	58	1577	9	3		12	3		5660	8660	1.6
					57	1633	12	3		15	5		34880	39880	2.0
			FAS 384		59	2269	3			3			825	825	2.3
US 87	22	3		1.6	58	2020	7	1	1	9	7	1	3446	32446	7.6
					57	2302	4	2		6	4		2570	6570	4.5
			HARDIN CITY LIMITS		59	CITY									
US 87	22	2		1.0	58	CITY									
					57	CITY									
			HARDIN CITY LIMITS		59	1104	14	9	1	24	15	1	33625	70625	2.7
US 87	22	1		22.2	58	1104	13	3		16	8		13885	21885	1.8
					57	1131	15	4	1	20	8	1	9520	39520	2.2
			YELLOWSTONE CO. LINE		59	1498	44	13	2	59	26	2	35551	105551	4.2
US 87	3	18		25.9	58	1535	36	11		47	11		63298	74298	3.2
					57	1628	35	12		47	14		33360	47360	3.1
			FAP 2-US10		59	6029	34	6		40	8		18676	26676	5.2
US 87	3	10		3.5	58	5893	25	8		33	12		14717	26717	4.4
					57	6028	20	2		22	2		6090	8090	2.9
			FAP 2-US10		59	697	7	5		12	5		14630	19630	2.3
US 87	3	19		20.4	58	705	5	3	1	9	5	1	6960	33960	1.7
					57	683	5	3		8	4		4750	8750	1.6
			MUSSELSHELL CO. LINE		59	646	15	2		17	3		10208	13208	3.2
US 87	23	10		22.5	58	628	17	6	1	24	10	1	12132	44132	4.7
					57	652	9	2		11	2		4880	6880	2.1
			TOWN OF KLEIN												

FAP NO 16

ROUTE	CO. NO.	SEC. NO.	SECTION DESCRIPTION	SECTION LENGTH	YEAR	AVERAGE DAILY TRAFFIC	NUMBER OF ACCIDENTS P.D. ONLY	INJURY	FATAL	TOTAL	NO. OF PERSONS INJURED	KILLED	PROPERTY DAMAGE (DOLLARS)	ECONOMIC LOSS (DOLLARS)	RATE PER M.V.M.
			TOWN OF KLEIN		59	1178	2			2			611	611	1.6
US 87	23	11		3.0	58	1255	2	1		3	1		1904	2904	2.2
					57	1490	2	1		3	1		1960	2960	1.8
			FAP 14-US12		59	1960	2	1		3	1		260	1260	4.2
US 87	23	4		1.0	58	2122	1	2		3	2		768	2768	3.9
					57	2323	7	2	1	10	2	1	3590	27590	11.8
			ROUNDUP CITY LIMITS		59	CITY									
US 87	23	5		1.7	58	CITY									
					57	CITY									
			ROUNDUP CITY LIMITS		59	559	6	4		10	5		6505	11505	2.4
US 87	23	12		20.8	58	501	7	2		9	3		5250	8250	2.4
					57	533	4	5		9	9		4580	13580	2.2
			PETROLEUM CO. LINE		59	300	4			4			5055	5055	7.5
US 87	55	4		4.9	58	295		1		1	1		750	1750	1.9
					57	331	1			1			300	300	1.7
			FERGUS CO. LINE		59	334	5	3		8	4		2609	6609	3.6
US 87	8	16		18.0	58	293	4	3		7	5		4890	9890	3.6
					57	325	3	2		5	3		3550	6550	2.3
			GRASS RANGE CITY LIMITS		59	CITY									
US 87	8	17		.5	58	CITY									
					57	CITY									
			GRASS RANGE CITY LIMITS		59	575				NONE					
US 87	8	7		1.1	58	560	2	1		3	1		1215	2215	13.3
					57	530		1		1	1		450	1450	4.7
			FAP 15-MONT. 20		59	30				NONE					
MO 19	8	18		21.0	58	32				NONE					
					57	35				NONE					
			FAP 43-MONT. 19		59	92	3	2		5	3		2312	5312	7.0
MO 19	8	20		21.4	58	33	1			1			350	350	3.9
					57	35				NONE					
			PHILLIPS CO. LINE												

FAP NO 16

ROUTE	CO. NO.	SEC. NO.	SECTION DESCRIPTION	SECTION LENGTH	YEAR	AVERAGE DAILY TRAFFIC	NUMBER OF ACCIDENTS P.D. ONLY	INJURY	FATAL	TOTAL	NO. OF PERSONS INJURED	KILLED	PROPERTY DAMAGE (DOLLARS)	ECONOMIC LOSS (DOLLARS)	RATE PER M.V.M.
			PHILLIPS CO. LINE		59	95				NONE					
MO 19	11	9		33.8	58	45	3			3			588	588	5.4
					57	NON	EX.								
			CO. RD. TO DODSON		59	177	3	2		5	4		2800	6800	2.3
MO 19	11	10		34.0	58	154	5	1		6	1		3150	4150	3.1
					57	127	4			4			1950	1950	2.5
			FAS 363		59	484	1	2		3	2		1870	3870	15.4
MO 19	11	11		1.1	58	500	2	1		3	1		2525	3525	14.9
					57	422	2			2			800	800	11.8
			MALTA CITY LIMITS		59	CITY									
MO 19	11	5		.7	58	CITY									
					57	CITY									
			FAP 1-US2												

FAP NO 17

ROUTE	CO. NO.	SEC. NO.	SECTION DESCRIPTION	SECTION LENGTH	YEAR	AVERAGE DAILY TRAFFIC	NUMBER OF ACCIDENTS P.D. ONLY	INJURY	FATAL	TOTAL	NO. OF PERSONS INJURED	KILLED	PROPERTY DAMAGE (DOLLARS)	ECONOMIC LOSS (DOLLARS)	RATE PER M.V.M.
			FAP 2-US10-MILES CITY		59	1183	11	8		19	11		13940	24940	2.0
US 10	14	9		22.3	58	1146	14	8	1	23	11	1	14403	47403	2.5
					57	1155	9	3	2	14	7	2	23190	74190	1.5
			PRAIRIE COUNTY LINE		59	1045	9	3		12	4		4806	8806	2.4
US 10	45	1		13.2	58	1018	4	2	2	8	4	2	7550	55550	1.6
					57	1048	9			9			2630	2630	1.8
			TERRY CITY LIMITS		59	CITY									
US 10	45	2		1.0	58	CITY									
					57	CITY									
			TERRY CITY LIMITS		59	1065	6	6		12	9		19040	28040	2.1
US 10	45	4		14.6	58	1004	8	6	2	16	12	2	14655	70655	3.0
					57	1041	7	1	1	9	1	1	4400	27400	1.6
			DAWSON CO. LINE		59	1112	13	3		16	5		19450	24450	1.9
US 10	16	1		20.9	58	1020	5	7	1	13	11	1	21700	54070	1.5
					57	1103	6	1		7	1		4620	5620	.8
			FAP 15-MONT. 20S												

FAP NO 18

ROUTE	CO. NO.	SEC. NO.	SECTION DESCRIPTION	SECTION LENGTH	YEAR	AVERAGE DAILY TRAFFIC	NUMBER OF ACCIDENTS P.D. ONLY	INJURY	FATAL	TOTAL	NO. OF PERSONS INJURED	KILLED	PROPERTY DAMAGE (DOLLARS)	ECONOMIC LOSS (DOLLARS)	RATE PER M.V.M.
			FAP 2-US10-MILES CITY		59	CITY									
MO 22	14	2		1.0	58	CITY									
					57	CITY									
			MILES CITY CITY LIMITS		59	362	5	1		6	1		2006	3006	2.4
MO 22	14	8		19.2	58	341	4	1		5	1		1241	2241	2.1
					57	316	2			2			400	400	.9
			ROSEBUD CO. LINE		59	194	1			1			250	250	.8
MO 22	29	8		18.0	58	180	1	1		2	1		1000	2000	1.7
					57	165	1	1		2	2		990	2990	1.8
			GARFIELD CO. LINE		59	176	2	1		3	1		2225	3225	1.0
MO 22	50	6		45.0	58	166	9		1	10		3	7875	73875	3.7
					57	155	3			3			4350	4350	1.2
			FAP 15-MONT. 20-JORDAN												

FAP NO 19

ROUTE	CO. NO.	SEC. NO.	SECTION DESCRIPTION	SECTION LENGTH	YEAR	AVERAGE DAILY TRAFFIC	NUMBER OF ACCIDENTS P.D. ONLY	INJURY	FATAL	TOTAL	NO. OF PERSONS INJURED	KILLED	PROPERTY DAMAGE (DOLLARS)	ECONOMIC LOSS (DOLLARS)	RATE PER M.V.M.
			FAP 2-US10-CRACKERVILLE		59	2064	8	8		16	9		10651	19651	2.9
US 10A	30	5		7.4	58	2240	14	8		22	9		12635	21635	3.6
					57	2150	15	13		28	18		16260	34260	4.8
			FAP 47-MONT. 48		59	3958		1		1	1		2000	3000	.5
US 10A	30	11		1.3	58	4026	2		1	3		1	791	22791	1.6
					57	4228	6	5		11	5		5250	10250	5.5
			ANACONDA CITY LIMITS		59	CITY									
US 10A	30	2		2.8	58	CITY									
					57	CITY									
			ANACONDA CITY LIMITS		59	992	13	7	1	21	13	1	22958	57958	3.3
US 10A	30	1		17.6	58	1016	26	15		41	20		28723	48723	6.3
					57	1024	28	6	2	36	8	2	15060	67060	5.5
			GRANITE CO. LINE		59	331	1			1			1000	1000	2.1
US 10	46	6		4.0	58	372	7	1		8	1		4744	5744	14.7
					57	402	5			5			1350	1350	8.5
			FAP 35-MONT. 38		59	361	2		1	3	3	1	2075	27075	3.4
US 10A	46	7		6.7	58	378	1	1		2	1		485	1485	2.2
					57	461	1	4		5	7		4910	11910	4.4
			ROAD TO PHILIPSBURG		59	314	5	1	1	7	1	1	3575	26575	5.5
US 10A	46	10		11.2	58	351		2		2	3		1654	4654	1.4
					57	320	3	2		5	3		3320	6320	3.8
			TOWN OF MAXVILLE		59	430	9	2		11	2		4900	6900	5.0
US 10A	46	11		13.9	58	407	11	2	1	14	5	1	7675	34675	6.8
					57	378	3	1		4	1		2770	3770	2.1
			DRUMMOND CITY LIMITS		59	CITY									
US 10A	46	2		.3	58	CITY									
					57	CITY									
			FAP 2-US10												

FAP NO 20

ROUTE	CO. NO.	SEC. NO.	SECTION DESCRIPTION	SECTION LENGTH	YEAR	AVERAGE DAILY TRAFFIC	NUMBER OF ACCIDENTS P.D. ONLY	INJURY	FATAL	TOTAL	NO. OF PERSONS INJURED	KILLED	PROPERTY DAMAGE (DOLLARS)	ECONOMIC LOSS (DOLLARS)	RATE PER M.V.M.
			FAP 15-US10-GLENDIVE		59	1235	2	2		4	3		2625	5625	2.4
MO 16	16	8		3.7	58	1336	6			6			2225	2225	3.3
					57	1397	3	2		5	2		4820	6820	2.7
			FAS 254 TO BLOOMFIELD		59	640	9	2		11	2		5515	7515	2.4
MO 16	16	9		19.4	58	684	11	6		17	6		7997	13997	3.5
					57	644	3	2		5	7		2270	9270	1.1
			RICHLAND CO. LINE		59	908	24	4	2	30	5	3	26277	97277	3.4
MO 16	27	4		26.9	58	880	12	4		16	4		7115	11115	1.9
					57	840	13	3	2	18	3	2	10890	57890	2.2
			FAP 51-MONT. 20		59	2192	5	2		7	2		2270	4270	4.9
MO 16	27	5		1.8	58	2317	5			5			1590	1590	3.3
					57	2140	3	1		4	1		2100	3100	2.8
			SIDNEY CITY LIMITS		59	CITY									
MO 16	27	6		.8	58	CITY									
					57	CITY									
			SIDNEY CITY LIMITS		59	1535	6	1		7	2		3407	5407	1.2
MO 23	27	7		10.3	58	1609	6	1		7	2		3500	5500	1.2
					57	1502	7	1		8	1		1370	2370	1.4
			FAIRVIEW CITY LIMITS		59	CITY									
MO 23	27	8		1.1	58	CITY									
					57	CITY									
			FAIRVIEW CITY LIMITS		59	1012				NONE					
MO 23	27			.3	58	954				NONE					
					57	262				NONE					
			MONT. N.DAK. LINE												

FAP NO 21

ROUTE	CO. NO.	SEC. NO.	SECTION DESCRIPTION	SECTION LENGTH	YEAR	AVERAGE DAILY TRAFFIC	NUMBER OF ACCIDENTS P.D. ONLY	INJURY	FATAL	TOTAL	NO. OF PERSONS INJURED	KILLED	PROPERTY DAMAGE (DOLLARS)	ECONOMIC LOSS (DOLLARS)	RATE PER M.V.M.
			FAP 3-US89-NEAR VAUGHN		59	1264	6	3		9	4		4590	8590	1.8
US 91	2	18		10.7	58	1318	2	4		6	5		10850	15850	1.2
					57	1340	5	2		7	4		3050	7050	1.3
			TETON CO. LINE		59	1111	7	3	1	11	3	1	6307	31307	2.5
US 91	31	9		10.8	58	1062	3	8		11	11		8280	19280	2.6
					57	1078	4	1	1	6	3	1	2160	27160	1.4
			FAS 221 NEAR DUTTON		59	1250	5	3		8	6		3460	9460	1.6
US 91	31	11		11.0	58	1239	2			2			150	150	.4
					57	1260	2			2			1450	1450	.4
			PONDERA CO. LINE		59	1367	9	6		15	7		27100	34100	2.0
US 91	26	4		15.0	58	1311	4	2	1	7	4	1	5023	31023	1.0
					57	1367	3	3		6	5		20520	25520	.8
			FAS 219		59	2160	2			2			250	250	4.2
US 91	26	5		.6	58	2126	1			1			510	510	2.1
					57	2217			1	1		1	900	22900	2.1
			CONRAD CITY LIMITS		59	CITY									
US 91	26	6		.9	58	CITY									
					57	CITY									
			CONRAD CITY LIMITS		59	1657	9	3	1	13	4	1	5868	31868	2.4
US 91	26	7		9.0	58	1542	4	4		8	8		2560	10560	1.6
					57	1602	13	4		17	10		4800	14800	3.2
			FAS 216 TO VALIER		59	1162	8	4		12	4		9925	13925	4.3
US 91	26	9		6.6	58	1028	4	1	1	6	2	1	2365	26365	2.4
					57	1091	1	1		2	1		1170	2170	.8
			TOOLE CO. LINE		59	1183	5	3		8	4		4500	8500	2.0
US 91	21	4		9.1	58	1061	4	4		8	5		4337	9337	2.3
					57	1166	5	2	1	8	2	2	95220	141220	2.1
			FAP 1-US2		59	1044	14	4		18	7		18060	25060	3.0
US 91	21	2		15.8	58	995	6	3		9	9		7685	16685	1.6
					57	1050	9			9			3200	3200	1.5
			FAS 215 TO KEVIN												

FAP NO 21

ROUTE	CO. NO.	SEC. NO.	SECTION DESCRIPTION	SECTION LENGTH	YEAR	AVERAGE DAILY TRAFFIC	NUMBER OF ACCIDENTS P.D. ONLY	INJURY	FATAL	TOTAL	NO. OF PERSONS INJURED	KILLED	PROPERTY DAMAGE (DOLLARS)	ECONOMIC LOSS (DOLLARS)	RATE PER M.V.M.
			FAS 215 TO KEVIN		59	834	5	4		9	4		6760	10760	3.0
US 91	21	6		9.9	58	910	2	5	1	8	9	1	5780	36780	2.4
					57	959	6	1		7	1		1810	2810	2.0
			SUNBURST CITY LIMITS		59	CITY									
US 91	21	7		1.2	58	CITY									
					57	CITY									
			SUNBURST CITY LIMITS		59	582	2	1		3	1		725	1725	1.8
US 91	21	8		7.7	58	623	1			1			60	60	.6
					57	682	2	1		3	1		1800	2800	1.6
			FAS 214-SWEETGRASS		59	491				NONE					
US 91	21	9		.1	58	528				NONE					
					57	577				NONE					
			MONTANA-CANADA LINE												

FAP NO 22

ROUTE	CO. NO.	SEC. NO.	SECTION DESCRIPTION	SECTION LENGTH	YEAR	AVERAGE DAILY TRAFFIC	NUMBER OF ACCIDENTS P.D. ONLY	INJURY	FATAL	TOTAL	NO. OF PERSONS INJURED	KILLED	PROPERTY DAMAGE (DOLLARS)	ECONOMIC LOSS (DOLLARS)	RATE PER M.V.M.
			FAP 32-MONT. 13		59	CITY									
MO 13	37	2		.5	58	CITY									
					57	CITY									
			SCOBEY CITY LIMITS		59	498	1	1		2	1		485	1485	1.0
MO 13	37	3		11.1	58	476	4			4			850	850	2.1
					57	512	2			2			750	750	1.0
			FAP 31-MONT. 13		59	276	1	1		2	7		1500	8500	3.1
MO 5	37	4		6.5	58	323	2			2			490	490	2.6
					57	302				NONE					
			SHERIDAN CO. LINE		59	328	3	1		4	1		4950	5950	2.7
MO 5	34	1		12.4	58	368	6	1		7	1		3040	4040	4.2
					57	391	2	3		5	3		5750	8750	2.8
			FAS 374 TO OUTLOOK		59	564	2	1		3	1		3300	4300	1.3
MO 5	34	2		10.9	58	571	6	1		7	2		4060	6060	3.1
					57	612	4	1	1	6	2	2	6310	52310	2.5
			PLENTYWOOD CITY LIMITS		59	CITY									
MO 5	34	3		1.2	58	CITY									
					57	CITY									
			PLENTYWOOD CITY LIMITS		59	1104	2			2			465	465	5.0
MO 5	34	4		1.0	58	1183	2			2			209	209	4.6
					57	1107				NONE					
			FAP 30-MONT. 5		59	710	5	1		6	3		4050	7050	1.8
MO 16	34	10		12.6	58	706	5	2		7	5		6275	11275	2.2
					57	675	5	4		9	6		6530	12530	2.9
			FAS 258 NEAR RESERVE		59	527	3	2		5	3		3605	6605	3.2
MO 16	34	9		8.2	58	569	1	3		4	4		5840	9840	2.3
					57	543	1	1		2	1		1550	2550	1.2
			MEDICINE LAKE CITY LIMITS		59	CITY									
MO 16	34	8		.2	58	CITY									
					57	CITY									
			MEDICINE LAKE CITY LIMITS												

FAP NO 22

ROUTE	CO. NO.	SEC. NO.	SECTION DESCRIPTION	SECTION LENGTH	YEAR	AVERAGE DAILY TRAFFIC	NUMBER OF ACCIDENTS P.D. ONLY	INJURY	FATAL	TOTAL	NO. OF PERSONS INJURED	KILLED	PROPERTY DAMAGE (DOLLARS)	ECONOMIC LOSS (DOLLARS)	RATE PER M.V.M.
			MEDICINE LAKE CITY LIMITS		59	517	1			1			150	150	.7
MO 16	34	7		7.5	58	479	1	2		3	2		1600	3600	2.3
					57	500	1	1		2	1		1300	2300	1.5
			ROOSEVELT CO. LINE		59	567	1			1			100	100	1.4
MO 16	17	16		3.4	58	481	1			1			20	20	1.7
					57	515	1	1		2	1		1300	2300	3.1
			FROID CITY LIMITS		59	CITY									
MO 16	17	15		.6	58	CITY									
					57	CITY									
			FROID CITY LIMITS		59	668	4	1		5	1		2595	3595	1.6
MO 16	17	14		12.6	58	615	5			5			1150	1150	1.8
					57	708	4	1		5	1		2650	3650	1.5
			CULBERTSON CITY LIMITS		59	CITY									
MO 16	17	10		1.1	58	CITY									
					57	CITY									
			CULBERTSON CITY LIMITS		59	531	1	1	1	3	2	1	900	24900	6.4
MO 16	17	13		2.4	58	507	1	1		2	1		1675	2675	4.5
					57	486	1			1			750	750	2.3
			RICHLAND CO. LINE		59	470	6	4		10	5		4445	9445	2.8
MO 16	27	10		21.0	58	404	6	1	2	9	3	2	6865	53865	2.9
					57	400	6	1		7	1		3020	4020	2.3
			FAS 201 TO FAIRVIEW		59	669	2	1		3	1		1116	2116	1.0
MO 16	27	9		12.2	58	592	2	3		5	5		3875	8875	1.9
					57	627	3	1		4	4		1880	5880	1.4
			SIDNEY CITY LIMITS		59	CITY									
MO 16	27	6		.8	58	CITY									
					57	CITY									
			FAP 20-MONT. 16												

FAP NO 23

ROUTE	CO. NO.	SEC. NO.	SECTION DESCRIPTION	SECTION LENGTH	YEAR	AVERAGE DAILY TRAFFIC	NUMBER OF ACCIDENTS P.D. ONLY	INJURY	FATAL	TOTAL	NO. OF PERSONS INJURED	KILLED	PROPERTY DAMAGE (DOLLARS)	ECONOMIC LOSS (DOLLARS)	RATE PER M.V.M.
			FAP 2-US10		59	CITY									
US 212	14	2		.8	58	CITY									
					57	CITY									
			MILES CITY CITY LIMITS		59	623	5	5		10	8		11800	19800	3.7
US 212	14	7		11.9	58	641	6		1	7		1	2239	24239	2.5
					57	567	3	1		4	6		2040	8040	1.6
			FAS 332 TO GARLAND		59	346	11	4		15	4		27475	31475	3.1
US 212	14	6		37.8	58	382	6	1		7	2		3084	5084	1.3
					57	354	12	1		13	2		5600	7600	2.7
			POWDER RIVER CO. LINE		59	311	8	1		9	2		13325	15325	3.1
US 212	9	8		25.7	58	281	4			4			1750	1750	1.5
					57	307	3			3			1400	1400	1.0
			FAP 37-MONT. 8		59	681	2	1		3	4		2575	6575	4.3
US 212	9	2		2.8	58	644	5	1		6	2		2826	4826	9.1
					57	595	1			1			50	50	1.6
			BROADUS CITY LIMITS		59	CITY									
US 212	9	4		.5	58	CITY									
					57	CITY									
			BROADUS CITY LIMITS		59	573	2			2			460	460	2.8
US 212	9	6		3.4	58	527	1			1			376	376	1.5
					57	547	1	1		2	1		960	1960	2.9
			FAS 319		59	345	5	1	1	7	2	1	22300	46300	3.0
US 212	9	7		18.5	58	281	5			5			3340	3340	2.6
					57	272	3	1	1	5	3	1	2250	27250	2.7
			CARTER CO. LINE		59	361	4			4			3333	3333	.9
US 212	42	1		35.4	58	295	5	2		7	4		5550	9550	1.8
					57	273	9	2		11	4		10710	14710	3.1
			FAS 323 NEAR ALZADA		59	475				NONE					
US 212	42	2		2.9	58	439				NONE					
					57	373	1			1			110	110	2.5
			MONTANA-WYOMING LINE												

FAP NO 24

ROUTE	CO. NO.	SEC. NO.	SECTION DESCRIPTION	SECTION LENGTH	YEAR	AVERAGE DAILY TRAFFIC	NUMBER OF ACCIDENTS P.D. ONLY	INJURY	FATAL	TOTAL	NO. OF PERSONS INJURED	KILLED	PROPERTY DAMAGE (DOLLARS)	ECONOMIC LOSS (DOLLARS)	RATE PER M.V.M
			FAP 2-US10 NEAR BONNER		59	1018	28	8	1	37	11	1	35191	68191	3.1
MO 20	4	13		31.9	58	953	24	7		31	9		26815	35815	2.8
					57	793	13	8		21	10		10950	20950	2.3
			FAS 209 TO SEELEY LAKE		59	739	3			3			1080	1080	2.9
MO 20	4	14		3.8	58	629	1			1			645	645	1.1
					57	416	2			2			140	140	3.5
			POWELL CO. LINE		59	572	9	6		15	7		7655	14655	2.4
MO 20	28	1		29.8	58	484	3		1	4		1	3430	25430	.8
					57	254	3	2		5	3		1650	4650	1.8
			LEWIS & CLARK CO. LINE		59	577	7	1		8	2		5406	7406	6.3
MO 20	5	15		6.0	58	540	3	2		5	2		5025	7025	4.2
					57	333	3			3			710	710	4.1
			TOWN OF LINCOLN		59	625	11	5	2	18	6	3	11533	83533	6.9
MO 20	5	16		11.5	58	611	4	3		7	7		3440	10440	2.7
					57	428	5	1		6	2		1850	3850	3.3
			FAS 279 TO HELENA		59	390	7	5		12	11		6576	17576	3.2
MO 20	5	17		26.1	58	373	11	2		13	2		3159	5159	3.7
					57	238	4			4			3030	3030	1.8
			FAP 9-MONT. 287		59	425	4			4			2000	2000	3.3
MO 20	5	18		7.8	58	369	2			2			650	650	1.9
					57	228	4			4			1460	1460	6.2
			CASCADE CO. LINE		59	432	4			4			1510	1510	2.4
MO 20	2	16		10.6	58	396	3	1		4	1		4650	5650	2.6
					57	212	3	2		5	6		3080	9080	6.1
			AUGUSTA SPUR MONT. 21		59	827	14	5		19	7		4999	11999	5.2
MO 20	2	17		12.2	58	868	8	4		12	4		3214	7214	3.1
					57	783	11	2		13	3		4110	7110	3.7
			FAP 3-US89-SUN RIVER												

FAP NO 24

ROUTE	CO. NO.	SEC. NO.	SECTION DESCRIPTION	SECTION LENGTH	YEAR	AVERAGE DAILY TRAFFIC	NUMBER OF ACCIDENTS				NO. OF PERSONS		PROPERTY DAMAGE (DOLLARS)	ECONOMIC LOSS (DOLLARS)	RATE PER M.V.M.
							P.D. ONLY	INJURY	FATAL	TOTAL	INJURED	KILLED			
			AUGUSTA SPUR												
			FAP 9-MONT. 287-AUGUSTA		59	176	3	3		6	4		1835	5835	6.1
MO 21	5	19		15.4	58	163	1			1			125	125	1.1
					57	156	3	1		4	2		1650	3650	4.6
			CASCADE CO. LINE		59	223				NONE					
MO 21	2	15		5.6	58	222		1		1	1		1600	2600	2.2
					57	252	2	1		3	1		700	1700	5.8
			FAP 24-MONT. 20-SIMMS												

FAP NO 25

ROUTE	CO. NO.	SEC. NO.	SECTION DESCRIPTION	SECTION LENGTH	YEAR	AVERAGE DAILY TRAFFIC	NUMBER OF ACCIDENTS P.D. ONLY	INJURY	FATAL	TOTAL	NO. OF PERSONS INJURED	KILLED	PROPERTY DAMAGE (DOLLARS)	ECONOMIC LOSS (DOLLARS)	RATE PER M.V.M.
			FAP 15-MONT. 20		59	CITY									
MO 13	41	3		.2	58	CITY									
					57	CITY									
			CIRCLE CITY LIMITS		59	440	12	4		16	8		11304	19304	2.9
MO 13	41	6		34.2	58	462	5	1		6	2		2275	4275	1.0
					57	439	4	1		5	1		16600	17600	.9
			FAS 201		59	543	1	2		3	2		2000	4000	1.3
MO 13	41	7		12.1	58	588	1	3		4	8		2850	10850	1.5
					57	538	1	1	1	3	1	1	2390	25390	1.3
			ROOSEVELT CO. LINE		59	730	2			2			275	275	18.8
MO 13	17	18		.4	58	833				NONE					
					57	817				NONE					
			FAP 32-MONT. 13		59	838	5	2		7	2		2950	4950	4.2
MO 13W	17	17		5.5	58	912	6	1		7	4		3057	7057	3.8
					57	798	3	1		4	1		1170	2170	2.5
			WOLF POINT CITY LIMITS		59	CITY									
MO 13W	17	2		.6	58	CITY									
					57	CITY									
			FAP 1-US2												
			FAP NO 26												
			FAP 20-MONT. 16-SIDNEY		59	277	2	1		3	1		828	1828	3.9
MO 23	27	3		7.7	58	280	3			3			700	700	3.8
					57	264	2		1	3		1	1860	23860	4.0
			MONT.-N.DAK. LINE												

FAP NO 27

ROUTE	CO. NO.	SEC. NO.	SECTION DESCRIPTION	SECTION LENGTH	YEAR	AVERAGE DAILY TRAFFIC	NUMBER OF ACCIDENTS P.D. ONLY	INJURY	FATAL	TOTAL	NO. OF PERSONS INJURED	KILLED	PROPERTY DAMAGE (DOLLARS)	ECONOMIC LOSS (DOLLARS)	RATE PER M.V.M.
			FAS 323 IN EKALAKA		59	CITY									
MO 7	42	3		1.1	58	CITY									
					57	CITY									
			EKALAKA CITY LIMITS		59	246	4			4			1410	1410	3.8
MO 7	42	4		11.7	58	236	1			1			850	850	1.0
					57	228	6			6			1600	1600	6.2
			FALLON CO. LINE		59	226		1		1	1		800	1800	.7
MO 7	39	7		17.0	58	213	1			1			50	50	.8
					57	210	5	2		7	3		1800	4800	5.4
			FAS 322 TO WEBSTER		59	506	2			2			1375	1375	1.9
MO 7	39	8		5.6	58	488	2			2			1800	1800	2.0
					57	454	2			2			540	540	2.2
			BAKER CITY LIMITS		59	CITY									
MO 7	39	5		1.2	58	CITY									
					57	CITY									
			BAKER CITY LIMITS		59	361	4	1		5	1		3500	4500	2.8
MO 7	39	9		13.7	58	265	4	1		5	4		5250	9250	3.8
					57	284	3	1		4	1		4140	5140	2.8
			FAS 336 TO OLLIE		59	210	2	1		3	1		5500	6500	7.8
MO 7	39	10		5.0	58	166				NONE					
					57	192	1			1			30	30	2.9
			WIBAUX CO. LINE		59	213	2			2			850	850	1.7
MO 7	52	5		15.0	58	186		1		1	1		150	1150	1.0
					57	222				NONE					
			FAS 413 TO ST.PHILLIP		59	388		1		1	2		425	2425	.8
MO 7	52	6		9.4	58	327	2	1		3	1		1200	2200	2.7
					57	357	1			1			300	300	.8
			WIBAUX CITY LIMITS		59	CITY									
MO 7	52	2		1.0	58	CITY									
					57	CITY									
			FAP 15 US10												

FAP NO 28

ROUTE	CO. NO.	SEC. NO.	SECTION DESCRIPTION	SECTION LENGTH	YEAR	AVERAGE DAILY TRAFFIC	NUMBER OF ACCIDENTS P.D. ONLY	INJURY	FATAL	TOTAL	NO. OF PERSONS INJURED	KILLED	PROPERTY DAMAGE (DOLLARS)	ECONOMIC LOSS (DOLLARS)	RATE PER M.V.M.
			COOKE CITY HIGHWAY		59	462	2			2			1100	1100	1.4
US 312	10	1		8.7	58	506	4	1		5	2		3100	5100	3.1
					57	378	4			4			1600	1600	3.3
			RED LODGE CITY LIMITS		59	CITY									
US 312	10	2		1.6	58	CITY									
					57	CITY									
			RED LODGE CITY LIMITS		59	770	14	5	2	21	7	2	10888	61888	3.0
US 312	10	3		25.1	58	703	17	5		22	7		7817	14817	3.4
					57	662	12	4		16	5		7000	12000	2.6
			JOLIET CITY LIMITS		59	CITY									
US 312	10	4		1.0	58	CITY									
					57	CITY									
			JOLIET CITY LIMITS		59	978	1	1		2	1		600	1600	1.0
US 312	10	5		5.4	58	928	4	3		7	4		5375	9375	3.8
					57	852	3	2		5	2		1970	3970	3.0
			FAP 4-US310-ROCKVALE												

FAP NO 29

ROUTE	CO. NO.	SEC. NO.	SECTION DESCRIPTION	SECTION LENGTH	YEAR	AVERAGE DAILY TRAFFIC	NUMBER OF ACCIDENTS P.D. ONLY	INJURY	FATAL	TOTAL	NO. OF PERSONS INJURED	KILLED	PROPERTY DAMAGE (DOLLARS)	ECONOMIC LOSS (DOLLARS)	RATE PER M.V.M.
			FAP 13-MONT. 287		59	CITY									
MO 34	25	11		.2	58	CITY									
					57	CITY									
			ENNIS CITY LIMITS		59	446	2	1		3	2		1000	3000	1.4
MO 34	25	11		13.0	58	446	3	2	1	6	3	1	2475	27475	2.8
					57	413	2			2			1670	1670	1.0
			VIRGINIA CITY CITY LIMITS		59	CITY									
MO 34	25	10		1.6	58	CITY									
					57	CITY									
			VIRGINIA CITY CITY LIMITS		59	359	5	2		7	6		6740	12740	6.4
MO 34	25	9		8.4	58	330	1	1		2	2		1450	3450	2.0
					57	346	3			3			830	830	2.8
			FAS 357		59	491		1	1	2	2	2	6400	52400	1.1
MO 34	25	8		9.9	58	495	9	1		10	1		3315	4315	5.6
					57	491	6	2		8	2		4000	6000	4.5
			SHERIDAN CITY LIMITS		59	CITY									
MO 34	25	7		1.1	58	CITY									
					57	CITY									
			SHERIDAN CITY LIMITS		59	647	2	1		3	2		1850	3850	1.6
MO 34	25	6		8.0	58	634	2	1		3	1		1183	2183	1.6
					57	703	2	2		4	3		2170	5170	1.9
			TWIN BRIDGES CITY LIMITS		59	CITY									
MO 41	25	5		1.0	58	CITY									
					57	CITY									
			TWIN BRIDGES CITY LIMITS		59	609	7	4		11	6		7455	13455	3.3
MO 41	25	2		15.1	58	534	8	7		15	8		10225	18225	5.1
					57	570	9	4		13	6		5560	11560	4.1
			SILVER BOW CO. LINE		59	307				NONE					
MO 41	1	11		1.5	58	325				NONE					
					57	295				NONE					
			JEFFERSON CO. LINE												

FAP NO 29

ROUTE	CO. NO.	SEC. NO.	SECTION DESCRIPTION	SECTION LENGTH	YEAR	AVERAGE DAILY TRAFFIC	NUMBER OF ACCIDENTS				NO. OF PERSONS		PROPERTY DAMAGE (DOLLARS)	ECONOMIC LOSS (DOLLARS)	RATE PER M.V.M.
							P.D. ONLY	INJURY	FATAL	TOTAL	INJURED	KILLED			
			JEFFERSON CO. LINE		59	332	1	1		2	2		1550	3550	2.8
MO 41	51	9		5.9	58	351	2	1		3	3		1885	4885	4.0
					57	311	1			1			700	700	1.5
			FAP 2-US10												

FAP NO 30

ROUTE	CO. NO.	SEC. NO.	SECTION DESCRIPTION	SECTION LENGTH	YEAR	AVERAGE DAILY TRAFFIC	NUMBER OF ACCIDENTS P.D. ONLY	INJURY	FATAL	TOTAL	NO. OF PERSONS INJURED	KILLED	PROPERTY DAMAGE (DOLLARS)	ECONOMIC LOSS (DOLLARS)	RATE PER M.V.M.
			FAP 22-MONT. 16-PLENTYWOOD		59	315	7	3		10	3		6325	9325	3.7
MO 5	34	5		23.4	58	328	9	2		11	2		7905	9905	3.9
					57	282	6	6		12	10		11600	21600	5.0
			WESTBY CITY LIMITS		59	CITY									
MO 5	34	6		.8	58	CITY									
					57	CITY									
			MONT.-N.DAK. LINE												
			FAP NO 31												
			FAP 22-MONT. 5		59	CITY									
MO 13	37			.3	58	CITY									
					57	CITY									
			FLAXVILLE CITY LIMITS		59	200	1			1			150	150	2.2
MO 13	37	5		6.2	58	202				NONE					
					57	206	1	2		3	3		2690	5690	6.4
			TOWN OF WHITETAIL		59	72				NONE					
MO 13	37	6		7.3	58	96		1		1	1		700	1700	3.9
					57	96				NONE					
			MONTANA-CANADA LINE												

FAP NO 32

ROUTE	CO. NO.	SEC. NO.	SECTION DESCRIPTION	SECTION LENGTH	YEAR	AVERAGE DAILY TRAFFIC	NUMBER OF ACCIDENTS P.D. ONLY	INJURY	FATAL	TOTAL	NO. OF PERSONS INJURED	KILLED	PROPERTY DAMAGE (DOLLARS)	ECONOMIC LOSS (DOLLARS)	RATE PER M.V.M.
			FAP 25-MONT. 13W.		59	184				NONE					
MO 13	17	19		3.7	58	132	2			2			2300	2300	11.2
					57	136				NONE					
			FAP 1-US2		59	260	4	2		6	2		2663	4663	2.0
MO 13	17	20		31.5	58	253	5	1		6	1		3415	4415	2.1
					57	263	4	3	1	8	4	1	7550	33550	2.6
			DANIELS CO. LINE		59	307	5		1	6		1	2750	24750	3.4
MO 13	37	1		15.6	58	291	1			1			60	60	.6
					57	289	1	1		2	2		3200	5200	1.2
			SCOBEY CITY LIMITS		59	CITY									
MO 13	37	2		.5	58	CITY									
					57	CITY									
			FAP 22 & FAS 248												
			FAP NO 33												
			FAP 1-US2 IN LIBBY		59	CITY									
MO 37	56	5		.6	58	CITY									
					57	CITY									
			CITY LIMITS OF LIBBY		59	201	16	1		17	1		8330	9330	4.2
MO 37	56	8		55.6	58	205	13	2		15	4		8053	12053	3.6
					57	196	13	2		15	4		5870	9870	3.8
			TOWN OF REXFORD		59	466	1	1		2	1		250	1250	1.5
MO 37	56	9		8.0	58	460	3	6		9	9		5050	14050	6.7
					57	364	1			1			200	200	.9
			FAP 5-US93 NEAR EUREKA												

FAP NO 35

ROUTE	CO. NO.	SEC. NO.	SECTION DESCRIPTION	SECTION LENGTH	YEAR	AVERAGE DAILY TRAFFIC	NUMBER OF ACCIDENTS P.D. ONLY	INJURY	FATAL	TOTAL	NO. OF PERSONS INJURED	KILLED	PROPERTY DAMAGE (DOLLARS)	ECONOMIC LOSS (DOLLARS)	RATE PER M.V.M.
			FAP 7-US93 NEAR HAMILTON		59	181				NONE					
MO 38	13	1		8.4	58	180				NONE					
					57	171	1			1			190	190	1.9
			BITTERROOT NATL. FOREST		59	57				NONE					
MO 38	13	2		18.0	58	63	1			1			175	175	2.4
					57	53	2			2			180	180	5.7
			GRANITE CO. LINE		59	77	1			1			400	400	1.3
MO 38	46	5		28.0	58	95	1	1		2	1		1800	2800	2.1
					57	87		4		4	4		1990	5990	4.5
			FAP 19-US10A												

FAP NO 36

ROUTE	CO. NO.	SEC. NO.	SECTION DESCRIPTION	SECTION LENGTH	YEAR	AVERAGE DAILY TRAFFIC	NUMBER OF ACCIDENTS P.D. ONLY	INJURY	FATAL	TOTAL	NO. OF PERSONS INJURED	KILLED	PROPERTY DAMAGE (DOLLARS)	ECONOMIC LOSS (DOLLARS)	RATE PER M.V.M.
			FAP 6-US10A NEAR PLAINS		59	358	2			2			2000	2000	.9
MO 28	35	10		16.4	58	378	5	1		6	2		3675	5675	2.7
					57	402	6	3		9	4		3160	7160	3.7
			FAS 382		59	493	2			2			350	350	4.3
MO 28	35	11		2.6	58	493	1			1			1000	1000	2.1
					57	552	1		1	2		1	3300	25300	3.8
			HOT SPRINGS SPUR		59	330	2	1		3	1		777	1777	2.0
MO 28	35	13		12.2	58	357	1		1	2	1	1	1850	24850	1.3
					57	390		1		1	1		100	1100	.6
			LAKE CO. LINE		59	251	1			1			450	450	21.8
MO 28	15	1		.5	58	263				NONE					
					57	280				NONE					
			FLATHEAD CO. LINE		59	246	1			1			250	250	1.3
MO 28	7	26		8.5	58	277				NONE					
					57	274	1	1		2	1		2250	3250	2.4
			LAKE CO. LINE		59	239		4		4	8		2400	10400	6.8
MO 28	15	2		6.7	58	294				NONE					
					57	270	1	1		2	1		800	1800	3.0
			FAP 5-US93 NEAR ELMO												
			HOT SPRINGS SPUR												
			FAP 36-MONT. 28		59	748				NONE					
	35	12		1.7	58	748	1			1			200	200	2.2
					57	863				NONE					
			HOT SPRINGS CITY LIMITS		59	CITY									
	35			.3	58	CITY									
					57	CITY									
			THROUGH HOT SPRINGS												

FAP NO 37

ROUTE	CO. NO.	SEC. NO.	SECTION DESCRIPTION	SECTION LENGTH	YEAR	AVERAGE DAILY TRAFFIC	NUMBER OF ACCIDENTS P.D. ONLY	INJURY	FATAL	TOTAL	NO. OF PERSONS INJURED	KILLED	PROPERTY DAMAGE (DOLLARS)	ECONOMIC LOSS (DOLLARS)	RATE PER M.V.M.
			FAP 16-US87												
					59	369	11	3		14	3		17775	20775	4.1
MO 8	22	5		25.6	58	344	5	1		6	1		19210	20210	1.9
					57	308	6	1		7	1		8300	9300	2.4
			TOWN OF BUSBY												
					59	386	6	2		8	2		14150	16150	4.2
MO 8	22	6		13.5	58	425	9	2	1	12	3	1	34300	59300	5.7
					57	291	1	1		2	1		550	1550	1.4
			ROSEBUD CO. LINE												
					59	473	1		1	2		1	3603	25603	3.5
MO 8	29	9		3.3	58	483	3			3			1270	1270	5.2
					57	332	1			1			200	200	2.5
			TOWN OF LAMEDEER												
					59	329	11	1	2	14	4	3	37800	107800	5.7
MO 8	29	10		20.4	58	335	7	1		8	2		4500	6500	3.2
					57	301	3	1	2	6	2	2	9680	55680	2.7
			TOWN OF ASHLAND												
					59	360	1			1			65	65	3.8
MO 8	29	11		2.0	58	387				NONE					
					57	376	1			1			800	800	3.6
			POWDER RIVER CO. LINE												
					59	288	9	3		12	4		19480	23480	2.9
MO 8	9	1		39.1	58	260	8	2		10	2		9220	11220	2.7
					57	224	5	1		6	2		28720	30720	1.9
			FAP 23-US212												

FAP NO 38

ROUTE	CO. NO.	SEC. NO.	SECTION DESCRIPTION	SECTION LENGTH	YEAR	AVERAGE DAILY TRAFFIC	NUMBER OF ACCIDENTS P.D. ONLY	INJURY	FATAL	TOTAL	NO. OF PERSONS INJURED	KILLED	PROPERTY DAMAGE (DOLLARS)	ECONOMIC LOSS (DOLLARS)	RATE PER M.V.M.
			FAP 5-US93-WHITEFISH		59	1232	4	2	1	7	6	2	7925	57925	3.5
MO 40	7	21		4.5	58	1202	3	1	1	5	2	1	1720	25720	2.5
					57	1391	4	1		5	1		1340	2340	2.2
			FAS 206 TO KALISPELL		59	2352	7	1		8	1		4075	5075	4.7
MO 40	7	22		2.0	58	2236	3	1		4	1		2860	3860	2.5
					57	2098	1	2		3	3		2000	5000	2.0
			COLUMBIA FALLS CITY LIMIT		59	CITY									
MO 40	7	23		.8	58	CITY									
					57	CITY									
			COLUMBIA FALLS CITY LIMIT		59	1795	10	4		14	8		6909	14909	12.6
MO 40	7	24		1.7	58	1698	3	1		4	1		2015	3015	3.8
					57	1729	6	1		7	2		4170	6170	6.5
			FAP 1-US2												
			FAP NO 39												
			FAP 3-US89 NEAR BABB		59	154				NONE					
MO 17	38	15		14.3	58	116	1			1			500	500	1.7
					57	131				NONE					
			MONTANA-CANADA LINE												

FAP NO 40

ROUTE	CO. NO.	SEC. NO.	SECTION DESCRIPTION	SECTION LENGTH	YEAR	AVERAGE DAILY TRAFFIC	NUMBER OF ACCIDENTS P.D. ONLY	INJURY	FATAL	TOTAL	NO. OF PERSONS INJURED	KILLED	PROPERTY DAMAGE (DOLLARS)	ECONOMIC LOSS (DOLLARS)	RATE PER M.V.M.
			FAP 10 IN GREAT FALLS												
					59	CITY									
US 87	2	4		.7	58	CITY									
					57	CITY									
			GREAT FALLS CITY LIMITS												
					59	3736	5			5			910	910	2.8
US 87	2	23		1.3	58	3628	8	1		9	1		3125	4125	5.2
					57	3335	2	1		3	1		1200	2200	1.9
			FAP 10-US87												
			FAP NO 41												
			FAP 11-US89												
					59	5330	1	1		2	1		375	1375	.9
US 87	2	5		1.2	58	4400	2			2			99	99	1.0
					57	5335				NONE					
			GREAT FALLS CITY LIMITS												
					59	CITY									
US 87	2	4		5.5	58	CITY									
					57	CITY									
			FAP 10-US87												

FAP NO 42

ROUTE	CO. NO.	SEC. NO.	SECTION DESCRIPTION	SECTION LENGTH	YEAR	AVERAGE DAILY TRAFFIC	NUMBER OF ACCIDENTS P.D. ONLY	INJURY	FATAL	TOTAL	NO. OF PERSONS INJURED	KILLED	PROPERTY DAMAGE (DOLLARS)	ECONOMIC LOSS (DOLLARS)	RATE PER M.V.M.
			FAP 15-MONT. 20-VAN NORMAN												
					59	NON	EX.								
MO 24	41	8		30.5	58	NON	EX.								
					57	NON	EX.								
			BEGIN STATE CONSTRUCTION												
					59	67	1	1		2	1		1200	2200	3.3
MO 24	41	8		24.5	58	46				NONE					
					57	47				NONE					
			VALLEY CO. LINE												
					59	497	11	8	2	21	18	3	14495	98495	6.0
MO 24	20	8		19.2	58	537	19	5	1	25	11	1	13814	46814	6.6
					57	477	6	4		10	10		5510	15510	3.0
			GLASGOW CITY LIMITS												
					59	CITY									
MO 24	20	2		.7	58	CITY									
					57	CITY									
			FAP 1-US2												

FAP NO 43

ROUTE	CO. NO.	SEC. NO.	SECTION DESCRIPTION	SECTION LENGTH	YEAR	AVERAGE DAILY TRAFFIC	NUMBER OF ACCIDENTS P.D. ONLY	INJURY	FATAL	TOTAL	NO. OF PERSONS INJURED	KILLED	PROPERTY DAMAGE (DOLLARS)	ECONOMIC LOSS (DOLLARS)	RATE PER M.V.M.
			FAP 15-US87		59	CITY									
MO 19	8	5		.5	58	CITY									
					57	CITY									
			LEWISTOWN CITY LIMITS		59	951	5	5		10	6		3925	9925	3.2
MO 19	8	12		8.9	58	904	2	3		5	4		2600	6600	1.7
					57	916	3	1		4	1		1760	2760	1.3
			FAS 235 TO BROOKS		59	606	2			2			595	595	1.7
MO 19	8	13		5.4	58	438		1		1	1		850	1850	1.2
					57	484	1			1			380	380	1.0
			FAS 236 NEAR HILGER		59	190	4	3		7	5		3310	8310	4.9
MO 19	8	14		20.4	58	155	2	4		6	6		7350	13350	5.2
					57	160		1		1	1		100	1100	.8
			TOWN OF ROY		59	192				NONE					
MO 19	8	15		7.6	58	133				NONE					
					57	135	1			1			700	700	2.7
			FAP 16												

FAP NO 45

ROUTE	CO. NO.	SEC. NO.	SECTION DESCRIPTION	SECTION LENGTH	YEAR	AVERAGE DAILY TRAFFIC	NUMBER OF ACCIDENTS P.D. ONLY	INJURY	FATAL	TOTAL	NO. OF PERSONS INJURED	KILLED	PROPERTY DAMAGE (DOLLARS)	ECONOMIC LOSS (DOLLARS)	RATE PER M.V.M.
			FAP 2-US10		59	CITY									
MO 19	40	2		.5	58	CITY									
					57	CITY									
			BIG TIMBER CITY LIMITS		59	305	6	2		8	2		3980	5980	3.7
MO 19	40	4		19.5	58	295	4	1	1	6	4	1	3850	29850	2.9
					57	303	1	1		2	2		750	2750	.9
			FAS 371 TO MELVILLE		59	210	1			1			90	90	1.6
MO 19	40	5		8.3	58	220	1			1			90	90	1.5
					57	217	2			2			470	470	3.0
			WHEATLAND CO. LINE		59	271	3	1		4	1		3500	4500	2.6
MO 19	44	9		15.6	58	284	3	1		4	2		1175	3175	2.5
					57	290	4	1		5	2		1680	3680	3.0
			HARLOWTON CITY LIMITS		59	CITY									
MO 19	44	4		1.0	58	CITY									
					57	CITY									
			HARLOWTON CITY LIMITS		59	1144	1			1			400	400	4.8
MO 19	44	5		.5	58	1036	4			4			2975	2975	21.2
					57	1142	3		1	4	3	2	3390	50390	19.2
			FAP 14-US12		59	577	6	3		9	4		6750	10750	2.4
MO 19	44	10		17.5	58	542	10	3	1	14	4	2	12374	60374	4.0
					57	544	11	1	2	14	2	2	8100	54100	4.0
			JUDITH GAP CITY LIMITS		59	CITY									
MO 19	44	11		.6	58	CITY									
					57	CITY									
			JUDITH GAP CITY LIMITS		59	571		1		1	1		525	1525	6.9
MO 19	44	12		.7	58	542				NONE					
					57	570				NONE					
			FERGUS COUNTY LINE		59	568		1		1	1		200	1200	1.6
MO 19	8	9		3.0	58	549		1		1	2		1300	3300	1.7
					57	575				NONE					
			JUDITH BASIN CO. LINE												

FAP NO 45

ROUTE	CO. NO.	SEC. NO.	SECTION DESCRIPTION	SECTION LENGTH	YEAR	AVERAGE DAILY TRAFFIC	NUMBER OF ACCIDENTS P.D. ONLY	INJURY	FATAL	TOTAL	NO. OF PERSONS INJURED	KILLED	PROPERTY DAMAGE (DOLLARS)	ECONOMIC LOSS (DOLLARS)	RATE PER M.V.M.
MO 19	36	5	JUDITH BASIN CO. LINE	.7	59	568				NONE					
					58	549				NONE					
					57	580				NONE					
MO 19	8	10	FERGUS CO. LINE	10.5	59	529	2	2		4	3		1750	4750	2.0
					58	535	2			2			425	425	1.0
					57	534				NONE					
MO 19	36	6	JUDITH BASIN CO. LINE	2.9	59	545	1			1			280	280	1.7
					58	557				NONE					
					57	541				NONE					
MO 19	8	11	FERGUS CO. LINE	3.2	59	572				NONE					
					58	593	3	1		4	1		2200	3200	5.8
					57	581		1		1	1		2300	3300	1.5
			FAP 15-US87 NEAR MOORE												

FAP NO 46

ROUTE	CO. NO.	SEC. NO.	SECTION DESCRIPTION	SECTION LENGTH	YEAR	AVERAGE DAILY TRAFFIC	NUMBER OF ACCIDENTS P.D. ONLY	INJURY	FATAL	TOTAL	NO. OF PERSONS INJURED	KILLED	PROPERTY DAMAGE (DOLLARS)	ECONOMIC LOSS (DOLLARS)	RATE PER M.V.M.
			FAP 7-US93		59	NON	EX.								
MO 43	13	1		.1	58	NON	EX.								
					57	NON	EX.								
			MONTANA-IDAHO LINE		59	50	4	1		5	1		3812	4812	11.1
MO 43	18	1		24.6	58	56		1		1	2		300	2300	2.0
					57	53				NONE					
			FAS 278 NEAR WISDOM		59	156	1			1			1200	1200	1.1
MO 43	18	2		15.5	58	162	1	1		2	1		3000	4000	2.2
					57	124	2	1		3	2		1280	3280	4.3
			DEERLODGE CO. LINE		59	150	2			2			1150	1150	2.9
MO 43	30	13		12.5	58	155		1		1	2		1000	3000	1.4
					57	114		1		1	2		200	2200	1.9
			FAS 274 TO ANACONDA		59	155				NONE					
MO 43	30	14		2.5	58	152				NONE					
					57	157				NONE					
			SILVER BOW CO. LINE		59	154		1		1	2		150	2150	10.5
MO 43	1	7		1.7	58	175				NONE					
					57	170				NONE					
			BEAVERHEAD CO. LINE		59	204	1	4		5	5		3950	8950	4.4
MO 43	18	3		15.2	58	181	4	2		6	2		1900	3900	6.0
					57	201	2			2			640	640	1.8
			SILVER BOW CO. LINE		59	281	2	2		4	2		3280	5280	11.8
MO 43	1	8		3.3	58	273				NONE					
					57	312	1			1			280	280	2.7
			FAP 3-US91 NEAR DIVIDE												

FAP NO 47

ROUTE	CO. NO.	SEC. NO.	SECTION DESCRIPTION	SECTION LENGTH	YEAR	AVERAGE DAILY TRAFFIC	NUMBER OF ACCIDENTS P.D. ONLY	INJURY	FATAL	TOTAL	NO. OF PERSONS INJURED	KILLED	PROPERTY DAMAGE (DOLLARS)	ECONOMIC LOSS (DOLLARS)	RATE PER M.V.M.
			FAP 19-US10A-ANACONDA												
					59	994	6			6			1200	1200	2.7
MO 48	30	12		6.1	58	1108	6	2		8	3		5164	8164	3.2
					57	1004	5	3		8	4		8730	12730	3.6
			FAP 2-US10-WARM SPRINGS												
			FAP NO 48												
			FAP 16-US87												
					59	CITY									
MO 47	22	2		.5	58	CITY									
					57	CITY									
			HARDIN CITY LIMITS												
					59	390	12	8		20	10		12788	22788	6.3
MO 47	22	10		22.2	58	383	9	3		12	3		3956	6956	3.9
					57	394	10	3	1	14	4	1	6810	32810	4.4
			YELLOWSTONE CO. LINE												
					59	131				NONE					
MO 47	3	17		6.9	58	185				NONE					
					57	157				NONE					
			FAP 2-US10 NEAR CUSTER												

FAP NO 49

ROUTE	CO. NO.	SEC. NO.	SECTION DESCRIPTION	SECTION LENGTH	YEAR	AVERAGE DAILY TRAFFIC	NUMBER OF ACCIDENTS P.D. ONLY	INJURY	FATAL	TOTAL	NO. OF PERSONS INJURED	KILLED	PROPERTY DAMAGE (DOLLARS)	ECONOMIC LOSS (DOLLARS)	RATE PER M.V.M.
			FAP 3-US91 NEAR DILLON		59	558	9	2		11	3		14192	17192	3.9
MO 41	18	10		13.7	58	532	6			6			2285	2285	2.3
					57	448	4	3		7	3		34670	37670	3.1
			MADISON CO. LINE		59	446	2	4		6	8		2175	10175	2.8
MO 41	25	3		13.1	58	446	4	2		6	2		4050	6050	2.8
					57	409	6			6			1860	1860	3.1
			TWIN BRIDGES CITY LIMITS		59	CITY									
MO 41	25	5		.8	58	CITY									
					57	CITY									
			FAP 29-MONT. 34												

FAP NO 50

ROUTE	CO. NO.	SEC. NO.	SECTION DESCRIPTION	SECTION LENGTH	YEAR	AVERAGE DAILY TRAFFIC	NUMBER OF ACCIDENTS P.D. ONLY	INJURY	FATAL	TOTAL	NO. OF PERSONS INJURED	KILLED	PROPERTY DAMAGE (DOLLARS)	ECONOMIC LOSS (DOLLARS)	RATE PER M.V.M.
			FAP 12 US 191		59	823	2	1		3	2		2890	4890	1.2
US 191	6	15		8.3	58	744	3	2		5	7		4460	11460	
					57	741	1	2		3	4		1900	5900	
			FAS 499-MONT. 1		59	347	2	1		3	1		1050	2050	9.5
US 191	6	17		2.5	58	386	1	1		2	3		2400	5400	5.7
					57	383	1			1			280	280	2.9
			YELLOWSTONE PARK BOUNDARY		59	315	1			1			5000	5000	.4
US 191	6	18		20.3	58	328	3	1		4	2		1550	3550	1.6
					57	337	2	1		3	1		4150	5150	1.2
			YELLOWSTONE PARK BOUNDARY		59	396	9	4		13	8		7650	15650	3.7
US 191	6	19		24.6	58	375	7	5	1	13	7	1	19100	48100	3.9
					57	392	1	3		4	4		12750	16750	1.1
			TOWN OF KARST KAMP		59	489	10	6		16	7		35099	42099	4.5
US 191	6	20		20.1	58	486	6	3		9	4		4230	8230	2.5
					57	469	15	3		18	7		10480	17480	5.2
			FAS 345-GALLATIN GATEWAY		59	996	11	2	1	14	2	1	6519	30519	6.3
US 191	6	21		6.1	58	971	9	3		12	3		3315	6315	5.6
					57	942	9			9			3830	3830	4.3
			FAS 291 TO BELGRADE		59	1712	9	1		10	1		3540	4540	2.4
US 191	6	22		6.7	58	1487	10			10			8210	8210	2.7
					57	1521	12	3		15	10		6520	16520	4.0
			BOZEMAN CITY LIMITS		59	CITY									
US 191	6	11		.2	58	CITY									
					57	CITY									
			FAP 2-US10 IN BOZEMAN												

FAP NO 51

ROUTE	CO. NO.	SEC. NO.	SECTION DESCRIPTION	SECTION LENGTH	YEAR	AVERAGE DAILY TRAFFIC	NUMBER OF ACCIDENTS: P.D. ONLY	INJURY	FATAL	TOTAL	NO. OF PERSONS: INJURED	KILLED	PROPERTY DAMAGE (DOLLARS)	ECONOMIC LOSS (DOLLARS)	RATE PER M.V.M.
			FAP 15-MONT. 20S		59	NON	EX.								
MO 20	41	5		7.5	58	NON	EX.								
					57	NON	EX.								
			DAWSON CO. LINE		59	NON	EX.								
MO 20	16	10		18.9	58	NON	EX.								
					57	NON	EX.								
			RICHEY CITY LIMITS		59	NON	EX.								
MO 20	16			.3	58	NON	EX.								
					57	NON	EX.								
			RICHEY CITY LIMITS		59	48				NONE					
MO 20	16	11		.2	58	45				NONE					
					57	NON	EX.								
			FAS 254 & 468		59	134		1		1	1		300	1300	4.3
MO 20	16	11		4.8	58	116				NONE					
					57	58				NONE					
			RICHLAND CO. LINE		59	203	6	2		8	5		4685	9685	2.8
MO 20	27	2		38.5	58	172	4			4			680	680	1.7
					57	136	3			3			2350	2350	1.6
			FAP 20-MONT. 16												

FAP NO 52

ROUTE	CO. NO.	SEC. NO.	SECTION DESCRIPTION	SECTION LENGTH	YEAR	AVERAGE DAILY TRAFFIC	NUMBER OF ACCIDENTS P.D. ONLY	INJURY	FATAL	TOTAL	NO. OF PERSONS INJURED	KILLED	PROPERTY DAMAGE (DOLLARS)	ECONOMIC LOSS (DOLLARS)	RATE PER M.V.M.
MO 35	15	3	FAP 5-US93 NEAR POLSON	28.2	59	660	17	4		21	4		13242	17242	3.1
					58	659	18	7		25	7		10213	17213	3.7
					57	654	12	6		18	8		9490	17490	2.7
MO 35	7	26	FLATHEAD CO. LINE	3.1	59	845	1			1			250	250	1.0
					58	736	1	2		3	2		5000	7000	3.6
					57	755	1	1		2	1		2250	3250	2.3
MO 35	7	18	FAS 209 NEAR BIG FORK	2.6	59	1075	2	1		3	1		1000	2000	2.9
					58	1100	1			1			500	500	1.0
					57	1136	2			2			240	240	1.9
MO 35	7	20	FAS 208 TO SOMERS	11.6	59	638		7		7	9		3740	12740	2.6
					58	695	2	1		3	1		600	1600	1.0
					57	611	6			6			1570	1570	2.3
			FAP 1-US2												

FAP NO 53

ROUTE	CO. NO.	SEC. NO.	SECTION DESCRIPTION	SECTION LENGTH	YEAR	AVERAGE DAILY TRAFFIC	NUMBER OF ACCIDENTS P.D. ONLY	INJURY	FATAL	TOTAL	NO. OF PERSONS INJURED	KILLED	PROPERTY DAMAGE (DOLLARS)	ECONOMIC LOSS (DOLLARS)	RATE PER M.V.M.
			FAP 2 IN BILLINGS		59	CITY									
MO 3	3	8		1.0	58	CITY									
					57	CITY									
			BILLINGS CITY LIMITS		59	4134	3	1		4	1		830	1830	2.7
MO 3	3	21		1.0	58	3356	6	3		9	5		2590	7590	7.3
					57	3390				NONE					
			FAS 318 NEAR AIRPORT		59	762	8	4	1	13	8	1	14050	44050	3.0
MO 3	3	22		15.6	58	751	7	3		10	5		6040	11040	2.3
					57	707	6			6			3960	3960	1.5
			FAS 328 NEAR COMANCHE		59	648	3	1		4	1		6100	7100	1.3
MO 3	3	23		13.0	58	608	3	2		5	2		2475	4475	1.7
					57	521	1		1	2	1	1	1350	24350	.8
			BROADVIEW CITY LIMITS		59	CITY									
MO 3	3	24		.5	58	CITY									
					57	CITY									
			BROADVIEW CITY LIMITS		59	587	2			2			3400	3400	4.2
MO 3	3	25		2.2	58	538				NONE					
					57	552		1		1	1		660	1660	2.3
			GOLDEN VALLEY CO. LINE		59	595	7	2		9	4		2570	6570	3.7
MO 3	53	5		11.1	58	571	9	1		10	1		17210	18210	4.3
					57	567	2	2		4	4		4770	8770	1.7
			LAVINA CITY LIMITS		59	CITY									
MO 3	53	6		.9	58	CITY									
					57	CITY									
			LAVINA CITY LIMITS		59	750				NONE					
MO 3	53	6		.4	58	559				NONE					
					57	666				NONE					
			FAP 14-US12												

ROUTE	CO. NO.	SEC. NO.	SECTION DESCRIPTION	SECTION LENGTH	YEAR	AVERAGE DAILY TRAFFIC	NUMBER OF ACCIDENTS				NO. OF PERSONS		PROPERTY DAMAGE (DOLLARS)	ECONOMIC LOSS (DOLLARS)	RATE PER M.V.M.
							P.D. ONLY	INJURY	FATAL	TOTAL	INJURED	KILLED			

INDEX OF COUNTY REGISTRATION NUMBERS

COUNTY	REGIST. NUMBER	COUNTY	REGIST. NUMBER	COUNTY	REGIST. NUMBER
Silver Bow	1	Valley	20	Fallon	39
Cascade	2	Toole	21	Sweet Grass	40
Yellowstone	3	Big Horn	22	McCone	41
Missoula	4	Musselshell	23	Carter	42
Lewis & Clark	5	Blaine	24	Broadwater	43
Gallatin	6	Madison	25	Wheatland	44
Flathead	7	Pondera	26	Prairie	45
Fergus	8	Richland	27	Granite	46
Powder River	9	Powell	28	Meagher	47
Carbon	10	Rosebud	29	Liberty	48
Phillips	11	Deer Lodge	30	Park	49
Hill	12	Teton	31	Garfield	50
Ravalli	13	Stillwater	32	Jefferson	51
Custer	14	Treasure	33	Wibaux	52
Lake	15	Sheridan	34	Golden Valley	53
Dawson	16	Sanders	35	Mineral	54
Roosevelt	17	Judith Basin	36	Petroleum	55
Beaverhead	18	Daniels	37	Lincoln	56
Chouteau	19	Glacier	38		

ROUTE	CO. NO.	SEC. NO.	SECTION DESCRIPTION	SECTION LENGTH	YEAR	AVERAGE DAILY TRAFFIC	NUMBER OF ACCIDENTS				NO. OF PERSONS		PROPERTY DAMAGE (DOLLARS)	ECONOMIC LOSS (DOLLARS)	RATE PER M.V.M.
							P.D. ONLY	INJURY	FATAL	TOTAL	INJURED	KILLED			
			FAP 8-MONT. 287												
US 10	43	6	GALLATIN CO. LINE	.1		1945	1	4		5	7		6054	13054	70.4
			FAS 390 NEAR COUNTRY CLUB												
US 93	4	10	MISSOULA CITY LIMITS	.4		7237	20	3	1	24	7	1	8522	37522	22.7
			LAKE CO. LINE												
MO 28	15	1	FLATHEAD CO. LINE	.5		251	1			1			450	450	21.8
			PLAINS CITY LIMITS												
US 10A	35	7	FAP 36-MONT. 28	.4		945	3			3			1425	1425	21.7
			ROOSEVELT CO. LINE												
MO 13	17	18	FAP 32-MONT. 13	.4		730	2			2			275	275	18.8
			WHITE SUL.SPGS.CITY LIMIT												
US 89	47	6	FAP 14-US12	2.1		713	8	1		9	2		11658	13658	16.5
			FAS 363												
MO 19	11	11	MALTA CITY LIMITS	1.1		484	1	2		2	2		1870	3870	15.4
			FAP 24 AUGUSTA SPUR												
MO 287	5	14	TETON COUNTY LINE	3.3		384	4	2		6	3		2840	2840	13.0
			COLUMBIA FALLS CITY LIMIT												
MO 40	7	24	FAP 1-US2	1.7		1795	10	4		14	8		6909	14909	12.6
			BILLINGS CITY LIMITS												
	3	27	BILLINGS CITY LIMITS	.1		4430	1		1	2	2	1	1687	26687	12.4

ROUTE	CO. NO.	SEC. NO.	SECTION DESCRIPTION	SECTION LENGTH	YEAR	AVERAGE DAILY TRAFFIC	NUMBER OF ACCIDENTS P.D. ONLY	INJURY	FATAL	TOTAL	NO. OF PERSONS INJURED	KILLED	PROPERTY DAMAGE (DOLLARS)	ECONOMIC LOSS (DOLLARS)	RATE PER M.V.M.
			SILVER BOW CO. LINE												
MO 43	1	8	FAP 3-US91 NEAR DIVIDE	3.3		281	2	2		4	2		3280	5280	11.8
			MONTANA-IDAHO LINE												
MO 43	18	1	FAS 278 NEAR WISDOM	24.6		50	4	1		5	1		3812	4812	11.1
			DILLON CITY LIMITS												
US 91	18	8	FAP 49-MONT. 41	.1		2500	1			1			250	250	11.0
			ALBERTON CITY LIMITS												
US 10	54	5	MISSOULA COUNTY LINE	.8		1590	5			5			1850	1850	10.8
			SILVER BOW CO. LINE												
MO 43	1	7	BEAVERHEAD CO. LINE	1.7		154		1		1	2		150	2150	10.5
			FAS 499-MONT. 1												
US 191	6	17	YELLOWSTONE PARK BOUNDARY	2.5		347	2	1		[illegible]	1		1050	2050	9.5
			FAP 17-US10												
US 10	16	2	FAP 20-MONT. 16	.7		4913	7	4		11	5		9590	14590	8.8
			FAS 305												
US 10	3	5	SOUTHSIDE BY-PASS	1.3		7755	21	10	1	32	16	[illegible]	15311	75311	8.7
			FAP 20-MONT. 16												
US 10	16	3	GLENDIVE CITY LIMITS	.8		6935	15	2		17	3		6250	9250	8.4
			BILLINGS CITY LIMITS												
US 10	3	9	FAP 16-US87	.3		10080	9			9			3060	3060	8.2

ROUTE	CO. NO.	SEC. NO.	SECTION DESCRIPTION	SECTION LENGTH	YEAR	AVERAGE DAILY TRAFFIC	NUMBER OF ACCIDENTS P.D. ONLY	INJURY	FATAL	TOTAL	NO. OF PERSONS INJURED	KILLED	PROPERTY DAMAGE (DOLLARS)	ECONOMIC LOSS (DOLLARS)	RATE PER M.V.M.
			LAKE COUNTY LINE												
US 10A	15	5		.9		738	1	1		2	2		2325	4325	8.2
			FAP 5-US93												
			FAS 336 TO OLLIE												
MO 7	39	10		5.0		210	2	1		3	1		5500	6500	7.8
			WIBAUX CO. LINE												
			GLACIER PARK BOUNDARY												
US 2	7	9		16.9		515	19	5		24	6		29035	35035	7.6
			GLACIER COUNTY LINE												
			FAP 33-MONT. 37												
US 93	56	10		6.6		109	2			2			800	800	7.6
			MONTANA-CANADA LINE												
			PETROLEUM CO. LINE												
US 87	55	4		4.9		300	4			4			5055	5055	7.5
			FERGUS CO. LINE												
			FAP 43-MONT. 19												
MO 19	8	20		21.4		92	3	2		5	3		2312	5312	7.0
			PHILLIPS CO. LINE												
			TOWN OF LINCOLN												
MO 20	5	16		11.5		625	11	5	2	18	6	2	11533	83533	6.9
			FAS 279 TO HELENA												
			JUDITH GAP CITY LIMITS												
MO 19	44	12		.7		571		1		1	1		525	1525	6.9
			FERGUS COUNTY LINE												
			LAKE CO. LINE												
MO 28	15	2		6.7		239		4		4	8		2400	10400	6.8
			FAP 5-US93 NEAR ELMO												
			FAS 216												
US 89	26	2		5.0		331	2	2		4	4		1087	5087	6.6
			GLACIER CO. LINE												

ROUTE	CO. NO.	SEC. NO.	SECTION DESCRIPTION	SECTION LENGTH	YEAR	AVERAGE DAILY TRAFFIC	NUMBER OF ACCIDENTS				NO. OF PERSONS		PROPERTY DAMAGE (DOLLARS)	ECONOMIC LOSS (DOLLARS)	RATE PER M.V.M.
							P.D. ONLY	INJURY	FATAL	TOTAL	INJURED	KILLED			
			PONDERA CO. LINE												
US 89	26	1	FAS 216	16.0		288	6	4	1	11	11	2	9550	64550	6.5
			TROY CITY LIMITS												
US 2	56	3	FAS 202	2.5		1021	6			6			1027	1027	6.4
			FAP 15-US 87												
	8	4	LEWISTOWN CITY LIMITS	2.4		533	1	1	1	3	2	2	3102	49102	6.4
			CULBERTSON CITY LIMITS												
MO 16	17	13	RICHLAND CO. LINE	2.4		531	1	1	1	3	2	1	900	24900	6.4
			VIRGINIA CITY CITY LIMITS												
MO 34	25	9	FAS 357	8.4		359	5	2		7	6		6740	12740	6.4
			FAP 1 NEAR EAST GLACIER												
MO 49	38	11	FAP 3 NEAR KIOWA	11.9		255	4	3		7	3		2415	5415	6.3
			FAP 24-MONT. 20												
MO 287	5	12	FAS 434 & 435 IN AUGUSTA	18.3		166	6		1	7		1	2720	24720	6.3
			LEWIS & CLARK CO. LINE												
MO 20	5	15	TOWN OF LINCOLN	6.0		577	7	1		8	2		5406	7406	6.3
			HARDIN CITY LIMITS												
MO 47	22	10	YELLOWSTONE CO. LINE	22.2		390	12	8		20	10		12788	22788	6.3
			FAS 345-GALLATIN GATEWAY												
US 191	6	21	FAS 291 TO BELGRADE	6.1		996	11	2	1	14	2	1	6519	30519	6.3

ROUTE	CO. NO.	SEC. NO.	SECTION DESCRIPTION	SECTION LENGTH	YEAR	AVERAGE DAILY TRAFFIC	NUMBER OF ACCIDENTS				NO. OF PERSONS		PROPERTY DAMAGE (DOLLARS)	ECONOMIC LOSS (DOLLARS)	RATE PER M.V.M.
							P.D. ONLY	INJURY	FATAL	TOTAL	INJURED	KILLED			
			FAP 9-MONT. 287-AUGUSTA												
MO 21	5	19		15.4		176	3	3		6	4		1835	5835	6.1
			CASCADE CO. LINE												
			EAST GLACIER SPUR												
US 2	38	2		11.3		773	12	7		19	12		14105	26105	6.0
			PTW NEAR BROWNING												
			VALLEY CO. LINE												
MO 24	20	8		19.2		497	11	8	2	21	18	3	14495	98495	6.0
			GLASGOW CITY LIMITS												
			AIR BASE ROAD												
US 89	2	27		1.1		7567	14	4		18	4		4825	8825	5.9
			GREAT FALLS CITY LIMITS												
			WHITEFISH CITY LIMITS												
US 93	7	16		11.1		685	11	5		16	6		5985	11985	5.8
			FAS 424 NEAR OLNEY												
			FERGUS CO. LINE												
US 87	8	1		.5		949	1			1			260	260	5.8
			FAP 45-MONT. 19												
			TOWN OF LAMEDEER												
MO 8	29	10		20.4		329	11	1	2	14	4	3	37800	107800	5.7
			TOWN OF ASHLAND												
			ROAD TO PHILIPSBURG												
US 10A	46	10		11.2		314	5	1	1	7	1	1	3575	26575	5.5
			TOWN OF MAXVILLE												
			TOWN OF EDWARDS												
MO 20	50	2		23.5		263	6	5	1	12	6	1	15895	43895	5.3
			FAP 18-MONT. 22												
			FAP 16-US87												
US 10	3	10		3.5		6029	34	6		40	8		18676	26676	5.2
			FAP 16-US87												

ROUTE	CO. NO.	SEC. NO.	SECTION DESCRIPTION	SECTION LENGTH	YEAR	AVERAGE DAILY TRAFFIC	NUMBER OF ACCIDENTS				NO. OF PERSONS		PROPERTY DAMAGE (DOLLARS)	ECONOMIC LOSS (DOLLARS)	RATE PER M.V.M.
							P.D. ONLY	INJURY	FATAL	TOTAL	INJURED	KILLED			
MO 20	2	17	AUGUSTA SPUR MONT. 21	12.2		827	14	5		19	7		4999	11999	5.2
			FAP 3-US89-SUN RIVER												
US 2	20	3	GLASGOW CITY LIMITS	1.4		3071	8			8			2219	2219	5.1
			FAS 247 TO AIRBASE												
US 2	17	6	POPLAR CITY LIMITS	5.2		1352	5	7	1	13	11	1	9080	42080	5.1
			FAS 251												
US 191	6	13	MONTANA-IDAHO LINE	9.4		824	9	5		14	8		44400	52400	5.0
			FAP 50-US191												
US 10A	46	11	TOWN OF MAXVILLE	13.9		430	9	2		11	2		4900	6900	5.0
			DRUMMOND CITY LIMITS												
MO 5	34	4	PLENTYWOOD CITY LIMITS	1.0		1104	2			2			465	465	5.0
			FAP 30-MONT. 5												
US 93	56	10	EUREKA CITY LIMITS	1.4		798	2			2			425	425	4.9
			FAP 33-MONT. 37												
MO 16	27	5	FAP 51-MONT. 20	1.8		2192	5	2		7	2		2270	4270	4.9
			SIDNEY CITY LIMITS												
MO 19	8	14	FAS 236 NEAR HILGER	20.4		190	4	3		7	5		3310	8310	4.9
			TOWN OF ROY												
US 12	44	5	HARLOWTON CITY LIMITS	.5		1144	1			1			400	400	4.8
			FAP 45-MONT. 19												

ROUTE	CO. NO.	SEC. NO.	SECTION DESCRIPTION	SECTION LENGTH	YEAR	AVERAGE DAILY TRAFFIC	NUMBER OF ACCIDENTS				NO. OF PERSONS		PROPERTY DAMAGE (DOLLARS)	ECONOMIC LOSS (DOLLARS)	RATE PER M.V.M.
							P.D. ONLY	INJURY	FATAL	TOTAL	INJURED	KILLED			
			JEFFERSON CO. LINE												
US 91	51	10	BOULDER CITY LIMITS	30.3		849	31	12	1	44	19	2	21723	84723	4.7
			FAS 330 NEAR ULM												
US 91	2	22	GT. FALLS CITY LIMITS	9.3		1923	24	7		31	14		13549	27549	4.7
			FAS 206 TO KALISPELL												
MO 40	7	22	COLUMBIA FALLS CITY LIMIT	2.0		2352	7	1		8	1		4075	5075	4.7
			MILES CITY CITY LIMITS												
US 10	14	3	FAP 17-US10	1.1		3241	3	3		6	5		3150	8150	4.6
			HELENA CITY LIMITS												
US 12	5	5	EAST HELENA CITY LIMITS	3.1		3614	13	5	1	19	13	1	12871	47871	4.6
			JEFFERSON CO. LINE												
US 10	51	1	FAP 29-MONT. 41	8.7		1462	16	5		21	7		52200	59200	4.5
			FAS 382 NEAR PERMA												
US 10A	35	9	LAKE COUNTY LINE	19.8		489	9	7		16	8		12835	20835	4.5
			TOWN OF KARST KAMP												
US 191	6	20	FAS 345-GALLATIN GATEWAY	20.1		489	10	6		16	7		35099	42099	4.5
			LIBBY CITY LIMITS												
US 2	56	6	MANICKE JUNCTION	27.6		843	28	9		37	9		16441	25441	4.4
			FAS 411												
US 10	6	10	BOZEMAN CITY LIMITS	2.4		3872	9	4	2	15	11	4	11347	110347	4.4

ROUTE	CO. NO.	SEC. NO.	SECTION DESCRIPTION	SECTION LENGTH	YEAR	AVERAGE DAILY TRAFFIC	NUMBER OF ACCIDENTS				NO. OF PERSONS		PROPERTY DAMAGE (DOLLARS)	ECONOMIC LOSS (DOLLARS)	RATE PER M.V.M.
							P.D. ONLY	INJURY	FATAL	TOTAL	INJURED	KILLED			
			FAS 219												
US 89	31	8	PONDERA CO. LINE	5.6		333	3			3			1085	1085	4.4
			BEAVERHEAD CO. LINE												
MO 43	18	3	SILVER BOW CO. LINE	15.2		204	1	4		5	5		3950	8950	4.4
			WEST GLACIER SPUR												
US 2	7	8	GLACIER PARK BOUNDARY	27.8		526	18	4	1	23	7		20634	71634	4.3
			LEWIS & CLARK CO. LINE												
US 12	5	1	FAS 356-FORT HARRISON	13.0		1326	14	13		27	20		41325	61325	4.3
			FAS 216 TO VALIER												
US 91	26	9	TOOLE CO. LINE	6.6		1162	8	4		12	4		9925	13925	4.3
			FAP 37-MONT. 8												
US 212	9	2	BROADUS CITY LIMITS	2.8		681	2	1		3	4		2575	6575	4.3
			FAS 382												
MO 28	35	11	HOT SPRINGS SPUR	2.6		493	2			2			350	350	4.3
			FAS 254 & 468												
MO 20	16	11	RICHLAND CO. LINE	4.8		134		1		1	1		300	1300	4.3
			MANICKE JUNCTION												
US 2	56	7	FLATHEAD COUNTY LINE	19.7		596	13	3	2	18	4	2	22597	70597	4.2
			CUT BANK CITY LIMITS												
US 2	38	8	FAS 389	2.4		1633	4	1	1	6	2		4765	28765	4.2

ROUTE	CO. NO.	SEC. NO.	SECTION DESCRIPTION	SECTION LENGTH	YEAR	AVERAGE DAILY TRAFFIC	NUMBER OF ACCIDENTS				NO. OF PERSONS		PROPERTY DAMAGE (DOLLARS)	ECONOMIC LOSS (DOLLARS)	RATE PER M.V.M.
							P.D. ONLY	INJURY	FATAL	TOTAL	INJURED	KILLED			
			FAP 16-US87												
US 12	23	4		1.0		1960	2	1		3	1		260	1260	4.2
			ROUNDUP CITY LIMITS												
			PETROLEUM CO. LINE												
MO 20	55	1		12.3		264	4	1		5	1		1790	2790	4.2
			WINNETT CITY LIMITS												
			YELLOWSTONE CO. LINE												
US 87	3	18		25.9		1498	44	13	2	59	26	2	35551	105551	4.2
			FAP 2-US10												
			FAS 219												
US 91	26	5		.6		2160	2			2			250	250	4.2
			CONRAD CITY LIMITS												
			FAP 32-MONT. 13												
MO 13W	17	17		5.5		838	5	2		7	2		2950	4950	4.2
			WOLF POINT CITY LIMITS												
			CITY LIMITS OF LIBBY												
MO 37	56	8		55.6		201	16	1		17	1		8330	9330	4.2
			TOWN OF REXFORD												
			TOWN OF BUSBY												
MO 8	22	6		13.5		386	6	2		8	2		14150	16150	4.2
			ROSEBUD CO. LINE												
			BROADVIEW CITY LIMITS												
MO 3	3	25		2.2		587	2			2			3400	3400	4.2
			GOLDEN VALLEY CO. LINE												
			DEER LODGE CO. LINE												
US 10	30	10		2.1		1922	4	2		6	6		4120	10120	4.1
			FAS 273 NEAR GALEN												
			FLATHEAD CO. LINE												
US 93	7	10		11.0		1026	14	3		17	5		6025	11025	4.1
			FAS 208 NEAR SOMERS												

ROUTE	CO. NO.	SEC. NO.	SECTION DESCRIPTION	SECTION LENGTH	YEAR	AVERAGE DAILY TRAFFIC	NUMBER OF ACCIDENTS P.D. ONLY	INJURY	FATAL	TOTAL	NO. OF PERSONS INJURED	KILLED	PROPERTY DAMAGE (DOLLARS)	ECONOMIC LOSS (DOLLARS)	RATE PER M.V.M.
			FAP 16-US87												
MO 8	22	5	TOWN OF BUSBY	25.6		369	11	3		14	3		17775	20775	4.1
			MARION JUNCTION												
US 2	7	2	KALISPELL CITY LIMITS	19.9		975	21	6	1	28	10	1	13918	45918	4.0
			KALISPELL CITY LIMITS												
US 2	7	4	FAS 206	1.4		6355	8	5		13	5		3044	8044	4.0
			FAS 247 TO AIRBASE												
US 2	20	4	NASHUA CITY LIMITS	11.7		1347	13	9	1	23	15	1	20105	57105	4.0
			BOZEMAN CITY LIMITS												
US 10	6	12	PARK COUNTY LINE	12.1		2289	29	10	1	40	18	1	24567	64567	4.0
			KALISPELL CITY LIMITS												
US 93	7	13	FAP 38-MONT. 40	11.7		1158	11	8	1	20	16		13425	51425	4.0
			TETON COUNTY LINE												
MO 287	31	2	CHOTEAU CITY LIMITS	20.9		262	5	3		8	7		3537	10537	4.0
			FAS 362 NEAR IMIGRANT												
US 89	49	7	LIVINGSTON CITY LIMITS	24.6		890	21	9	2	32	13	2	14501	71501	4.0
			MUSSELSHELL CO. LINE												
US 12	23	1	FAP 16-US87	15.8		346	6	2		8	2		3640	5640	4.0
			LINCOLN CO. LINE												
US 93	56	12	EUREKA CITY LIMITS	21.4		455	10	4		14	5		5870	10870	3.9

ROUTE	CO. NO.	SEC. NO.	SECTION DESCRIPTION	SECTION LENGTH	YEAR	AVERAGE DAILY TRAFFIC	NUMBER OF ACCIDENTS				NO. OF PERSONS		PROPERTY DAMAGE (DOLLARS)	ECONOMIC LOSS (DOLLARS)	RATE PER M.V.M.
							P.D. ONLY	INJURY	FATAL	TOTAL	INJURED	KILLED			
			NEIHART CITY LIMITS												
US 89	2	14		32.8		275	10	2	1	13	6	1	6963	34963	3.9
			FAP 15-US87												
			WHEATLAND CO. LINE												
US 12	44	1		10.8		453	5	1	1	7	1	2	8925	31925	3.9
			FAS 296 NEAR TWO DOT												
			FAP 20-MONT. 16-SIDNEY												
MO 23	27	3		7.7		277	2	1		3	1		828	1828	3.9
			MONT.-N.DAK. LINE												
			FAP 3-US91 NEAR DILLON												
MO 41	18	10		13.7		558	9	2		11	3		14192	17192	3.9
			MADISON CO. LINE												
			FAP 38-MONT. 40												
US 2	7	7		14.9		1659	21	12	1	34	20	1	19115	61115	3.8
			WEST GLACIER SPUR												
			MONTANA-IDAHO LINE												
US 10	54	1		46.7		1309	57	26	1	84	35	1	122132	201132	3.8
			SUPERIOR CITY LIMITS												
			EKALAKA CITY LIMITS												
MO 7	42	4		11.7		246	4			4			1410	1410	3.8
			FALLON CO. LINE												
			TOWN OF ASHLAND												
MO 8	29	11		2.0		360	1			1			65	65	3.8
			POWDER RIVER CO. LINE												
			FAS 202												
US 2	56	4		15.3		1077	16	5	1	22	14	1	18123	54123	3.7
			LIBBY CITY LIMITS												
			FAP 2-US10												
US 10A	4	12		15.2		1573	20	11	1	32	20	1	16305	58305	3.7
			LAKE COUNTY LINE												

ROUTE	CO. NO.	SEC. NO.	SECTION DESCRIPTION	SECTION LENGTH	YEAR	AVERAGE DAILY TRAFFIC	NUMBER OF ACCIDENTS				NO. OF PERSONS		PROPERTY DAMAGE (DOLLARS)	ECONOMIC LOSS (DOLLARS)	RATE PER M.V.M.
							P.D. ONLY	INJURY	FATAL	TOTAL	INJURED	KILLED			
			FAS 424 NEAR OLNEY												
US 93	7	17	LINCOLN CO. LINE	17.7		372	6	3		9	4		4770	8770	3.7
			FAP 14-US12												
US 89	47	7	CASCADE CO. LINE	28.5		235	8		1	9	1	2	4160	49160	3.7
			FAS 297 NEAR SHAWMUT												
US 12	44	8	GOLDEN VALLEY CO. LINE	6.5		676	3	3		6	6		4555	10555	3.7
			GARFIELD CO. LINE												
MO 20	50	1	TOWN OF EDWARDS	30.2		220	6	3		9	3		23470	26470	3.7
			MILES CITY CITY LIMITS												
US 212	14	7	FAS 332 TO GARLAND	11.9		623	5	5		10	8		11800	19800	3.7
			FAP 22-MONT. 16-PLENTYWOOD												
MO 5	34	5	WESTBY CITY LIMITS	23.4		315	7	3		10	3		6325	9325	3.7
			BIG TIMBER CITY LIMITS												
MO 19	40	4	FAS 371 TO MELVILLE	19.5		305	6	2		8	2		3980	5980	3.7
			YELLOWSTONE PARK BOUNDARY												
US 191	6	19	TOWN OF KARST KAMP	24.6		396	9	4		13	8		7650	15650	3.7
			GOLDEN VALLEY CO. LINE												
MO 3	53	5	LAVINA CITY LIMITS	11.1		595	7	2		9	4		2570	6570	3.7
			GLACIER CO. LINE												
US 89	38	10	FAP 1-US2	21.3		432	7	5		12	10		7965	17965	3.6

ROUTE	CO. NO.	SEC. NO.	SECTION DESCRIPTION	SECTION LENGTH	YEAR	AVERAGE DAILY TRAFFIC	NUMBER OF ACCIDENTS				NO. OF PERSONS		PROPERTY DAMAGE (DOLLARS)	ECONOMIC LOSS (DOLLARS)	RATE PER M.V.M.
							P.D. ONLY	INJURY	FATAL	TOTAL	INJURED	KILLED			
			ST.IGNATIUS CITY LIMITS												
US 93	15	9		13.8		1488	20	7		27	16		10478	26478	3.6
			RONAN CITY LIMITS												
			FAS 272 NEAR AVON												
US 12	28	5		14.9		1132	16	6		22	9		12380	21380	3.6
			LEWIS & CLARK CO. LINE												
			JUDITH BASIN CO. LINE												
US 87	36	1		29.6		754	21	8		29	19		11169	30169	3.6
			FAS 230 NEAR STANFORD												
			FERGUS CO. LINE												
US 87	8	16		18.0		334	5	3		8	4		2609	6609	3.6
			GRASS RANGE CITY LIMITS												
			FAP 3-US91												
US 10	1	2		3.5		4508	13	7		20	7		7573	145[illegible]	3.5
			BREWERY BY PASS												
			STILLWATER COUNTY LINE												
US 10	32	1		17.6		1379	19	12		31	12		32439	44439	3.5
			COLUMBUS CITY LIMITS												
			FAP 49-MONT. 41												
US 91	18	9		22.5		739	9	12		21	15		13480	28480	3.5
			MADISON CO. LINE												
			BOULDER CITY LIMITS												
US 91	51	12		25.7		934	20	10	1	31	16	1	21907	59907	3.5
			LEWIS & CLARK CO. LINE												
			EAST GLACIER SPUR												
US 89	38	13		32.3		480	12	5	3	20	14	3	21174	101174	3.5
			FAP 39-MONT. 17												
			RONAN CITY LIMITS												
US 93	15	12		11.6		1763	19	6	1	26	10	1	11237	43237	3.5
			FAP 52-MONT. 35												

ROUTE	CO. NO.	SEC. NO.	SECTION DESCRIPTION	SECTION LENGTH	YEAR	AVERAGE DAILY TRAFFIC	NUMBER OF ACCIDENTS P.D. ONLY	INJURY	FATAL	TOTAL	NO. OF PERSONS INJURED	KILLED	PROPERTY DAMAGE (DOLLARS)	ECONOMIC LOSS (DOLLARS)	RATE PER M.V.M.
			FAS 269 NEAR STEVENSVILLE												
US 93	13	10	MISSOULA CO. LINE	10.0		1322	12	4	1	17	4	1	13190	39190	3.5
			FAP 3-US91-WOLF CREEK												
MO 287	5	11	FAP 24-MONT. 20	22.8		173	5			5			30825	30825	3.5
			GREAT FALLS CITY LIMITS												
US 87	2	24	FAP 40-US 87 BY PASS	.4		9736	3	2		5	2		1347	3347	3.5
			GARDINER												
US 89	49	6	FAS 362 NEAR IMIGRANT	30.5		515	11	8	1	20	12	1	10490	44490	3.5
			HOBSON CITY LIMITS												
US 87	36	4	FERGUS CO. LINE	5.5		990	5	1	1	7	9	1	6980	37980	3.5
			ROSEBUD CO. LINE												
MO 8	29	9	TOWN OF LAMEDEER	3.3		473	1		1	2		1	3603	25603	3.5
			FAP 5-US93-WHITEFISH												
MO 40	7	21	FAS 206 TO KALISPELL	4.5		1232	4	2	1	7	6	2	7925	57925	3.5
			FAP 52-MONT. 35												
US 2	7	6	FAP 38-MONT. 40	10.1		1505	8	11		19	17		27950	44950	3.4
			SOUTHSIDE BY-PASS												
US 10	3	6	BILLINGS CITY LIMITS	.4		12050	6			6			2230	2230	3.4
			FAS 386-FT BENTON BY PASS												
US 87	19	3	FAS 387-FT BENTON BY PASS	4.2		572	3			3			2525	2525	3.4

ROUTE	CO. NO.	SEC. NO.	SECTION DESCRIPTION	SECTION LENGTH	YEAR	AVERAGE DAILY TRAFFIC	NUMBER OF ACCIDENTS P.D. ONLY	INJURY	FATAL	TOTAL	NO. OF PERSONS INJURED	KILLED	PROPERTY DAMAGE (DOLLARS)	ECONOMIC LOSS (DOLLARS)	RATE PER M.V.M.
			FAP 35-MONT. 38												
US 10A	46	7		6.7		361	2		1	3	3	1	2075	27075	3.4
			ROAD TO PHILIPSBURG												
			RICHLAND CO. LINE												
MO 16	27	4		26.9		908	24	4	2	30	5	3	26277	97277	3.4
			FAP 51-MONT. 20												
			DANIELS CO. LINE												
MO 13	37	1		15.6		307	5		1	6		1	2750	24750	3.4
			SCOBEY CITY LIMITS												
			CASCADE CO. LINE												
US 91	2	19		16.3		1005	16	4		20	11		13280	24280	3.3
			CASCADE CITY LIMITS												
			TETON CO. LINE												
US 89	31	3		3.0		1117	3	1		4	2		1465	3465	3.3
			FAIRFIELD CITY LIMITS												
			YELLOWSTONE CO. LINE												
US 310	3	3		3.3		2794	8	3		11	4		7135	11135	3.3
			LAUREL CITY LIMITS												
			FAP 6-US10A												
US 93	15	7		5.1		1289	4	3	1	8	3	1	3850	28850	3.3
			ST.IGNATIUS CITY LIMITS												
			MONTANA-IDAHO LINE												
US 93	13	3		30.5		469	11	5	1	17	8	1	17340	47340	3.3
			DARBY CITY LIMITS												
			DAWSON CO. LINE												
MO 20S	16	6		15.0		392	4	3		7	3		25973	28973	3.3
			TOWN OF LINDSAY												
			ANACONDA CITY LIMITS												
US 10A	30	1		17.6		992	13	7	1	21	13	1	22958	57958	3.3
			GRANITE CO. LINE												

ROUTE	CO. NO.	SEC. NO.	SECTION DESCRIPTION	SECTION LENGTH	YEAR	AVERAGE DAILY TRAFFIC	NUMBER OF ACCIDENTS				NO. OF PERSONS		PROPERTY DAMAGE (DOLLARS)	ECONOMIC LOSS (DOLLARS)	RATE PER M.V.M.
							P.D. ONLY	INJURY	FATAL	TOTAL	INJURED	KILLED			
MO 20	5	18	FAP 9-MONT. 287 CASCADE CO. LINE	7.8		425	4			4			2000	2000	3.3
MO 41	25	2	TWIN BRIDGES CITY LIMITS SILVER BOW CO. LINE	15.1		609	7	4		11	6		7455	13455	3.3
MO 24	41	8	BEGIN STATE CONSTRUCTION VALLEY CO. LINE	24.5		67	1	1		2	1		1200	2200	3.3
US 10	1	12	FAS 393 JEFFERSON CO. LINE	8.9		2223	15	6	2	23	10	5	13933	133933	3.2
US 10	6	5	THREE FORKS CITY LIMITS MANHATTAN CITY LIMITS	10.9		1969	18	7		25	11		24125	35125	3.2
US 10	3	1	YELLOWSTONE CO. LINE LAUREL CITY LIMITS	5.1		2373	7	6	1	14	11	1	7302	40302	3.2
US 10	14	1	CUSTER CO. LINE MILES CITY CITY LIMITS	18.6		1361	13	13	4	30	22	4	57975	167975	3.2
US 91	25	4	MADISON CO. LINE SILVER BOW CO. LINE	7.3		580	3	2		5	4		3370	7370	3.2
US 91	5	10	FAP 9-MONT. 287 CASCADE CO. LINE	15.1		966	12	5		17	7		10500	17500	3.2
US 87	23	10	MUSSELSHELL CO. LINE TOWN OF KLEIN	22.5		646	15	2		17	3		10208	13208	3.2

ROUTE	CO. NO.	SEC. NO.	SECTION DESCRIPTION	SECTION LENGTH	YEAR	AVERAGE DAILY TRAFFIC	NUMBER OF ACCIDENTS				NO. OF PERSONS		PROPERTY DAMAGE (DOLLARS)	ECONOMIC LOSS (DOLLARS)	RATE PER M.V.M
							P.D. ONLY	INJURY	FATAL	TOTAL	INJURED	KILLED			
			FAS 258 NEAR RESERVE												
MO 16	34	9		8.2		527	3	2		5	3		3605	6605	3.2
			MEDICINE LAKE CITY LIMITS												
			FAS 279 TO HELENA												
MO 20	5	17		26.1		390	7	5		12	11		6576	17576	3.2
			FAP 9-MONT. 287												
			LEWISTOWN CITY LIMITS												
MO 19	8	12		8.9		951	5	5		10	6		3925	9925	3.2
			FAS 235 TO BROOKS												
			FAP 3-US89												
US 2	38	6		30.7		905	22	9		31	10		26984	36984	3.1
			CUT BANK CITY LIMITS												
			LAUREL CITY LIMITS												
US 10	3	4		11.5		5800	55	18	3	76	27	3	47665	140665	3.1
			FAS 305												
			HELENA CITY LIMITS												
US 91	5	8		6.1		2189	12	3		15	5		10610	15610	3.1
			FAS 279 TO LINCOLN												
			FAIRFIELD CITY LIMITS												
US 89	31	5		16.5		652	8	4		12	5		5695	10695	3.1
			CHOTEAU CITY LIMITS												
			FAS 331 NEAR BELT												
US 89	2	8		12.5		1643	16	7		23	12		10678	22678	3.1
			FAS 227 TO STOCKETT												
			TOWN OF CAMERON												
MO 287	25	13		10.4		419	4	1		5	1		548	1548	3.1
			ENNIS CITY LIMITS												
			FAP 53-MONT. 3												
US 12	53	4		5.6		318	2			[illegible]			950	950	3.1
			MUSSELSHELL CO. LINE												

ROUTE	CO. NO.	SEC. NO.	SECTION DESCRIPTION	SECTION LENGTH	YEAR	AVERAGE DAILY TRAFFIC	NUMBER OF ACCIDENTS				NO. OF PERSONS		PROPERTY DAMAGE (DOLLARS)	ECONOMIC LOSS (DOLLARS)	RATE PER M.V.M.
							P.D. ONLY	INJURY	FATAL	TOTAL	INJURED	KILLED			
			LEWISTOWN SPUR												
US 87	8	3		1.9		933	2			2			250	250	3.1
			LEWISTOWN CITY LIMITS												
			FAP 31-MONT. 13												
MO 5	37	4		6.5		276	1	1		2	7		1500	8500	3.1
			SHERIDAN CO. LINE												
			FAS 332 TO GARLAND												
US 212	14	6		37.8		346	11	4		15	4		27475	31475	3.1
			POWDER RIVER CO. LINE												
			POWDER RIVER CO. LINE												
US 212	9	8		25.7		311	8	1		9	2		13325	15325	3.1
			FAP 37-MONT. 8												
			FAP 2-US10 NEAR BONNER												
MO 20	4	13		31.9		1018	28	8	1	37	11	1	35191	68191	3.1
			FAS 209 TO SEELEY LAKE												
			FAP 5-US93 NEAR POLSON												
MO 35	15	3		28.2		660	17	4		21	4		13242	17242	3.1
			FLATHEAD CO. LINE												
			GLACIER COUNTY LINE												
US 2	38	1		11.2		646	7	1		8	1		3075	4075	3.0
			EAST GLACIER SPUR												
			FAP 10-US87												
US 2	12	3		2.5		2227	5	1		6	1		3395	4395	3.0
			HAVRE CITY LIMITS												
			FAS 396												
US 2	24	7		20.1		812	10	8		18	9		32225	41225	3.0
			PHILLIPS COUNTY LINE												
			MISSOULA CITY LIMITS												
US 10	4	5		6.0		5104	21	12	1	34	16	1	12930	50930	3.0
			FAP 24-MONT. 20												

ROUTE	CO. NO.	SEC. NO.	SECTION DESCRIPTION	SECTION LENGTH	YEAR	AVERAGE DAILY TRAFFIC	NUMBER OF ACCIDENTS				NO. OF PERSONS		PROPERTY DAMAGE (DOLLARS)	ECONOMIC LOSS (DOLLARS)	RATE PER M.V.M.
							P.D. ONLY	INJURY	FATAL	TOTAL	INJURED	KILLED			
			FAP 39-MONT. 17												
US 89	38	14		6.3		291	1	1		2	1		350	1350	3.0
			MONT.-CANADA LINE												
			LAKE COUNTY LINE												
US 10A	15	6		12.5		1695	17	5	1	23	9	1	11204	42204	3.0
			FAP 6-US10A												
			FAS 339 NEAR WILSALL												
US 89	49	11		14.2		192	3			3			885	885	3.0
			MEAGHER CO. LINE												
			MEAGHER CO. LINE												
US 12	47	3		10.0		450	5			5			1450	1450	3.0
			FAP 11-US89												
			FAP 11-US89-ARMINGTON												
US 87	2	11		7.1		903	4	3		7	4		4014	8014	3.0
			JUDITH BASIN CO. LINE												
			FAP 1-US2												
US 91	21	2		15.8		1044	14	4		18	7		18060	25060	3.0
			FAS 215 TO KEVIN												
			FAS 215 TO KEVIN												
US 91	21	6		9.9		834	5	4		9	4		6760	10760	3.0
			SUNBURST CITY LIMITS												
			FAS 319												
US 212	9	7		18.5		345	5	1	1	7	2	1	22300	46300	3.0
			FAS 319												
			RED LODGE CITY LIMITS												
US 312	10	3		25.1		770	14	5	2	21	7	2	10888	61888	3.0
			JOLIET CITY LIMITS												
			FAS 318 NEAR AIRPORT												
MO 3	3	22		15.6		762	8	4	1	13	8	1	14050	44050	3.0
			FAS 328 NEAR COMANCHE												

ROUTE	CO. NO.	SEC. NO.	SECTION DESCRIPTION	SECTION LENGTH	YEAR	AVERAGE DAILY TRAFFIC	NUMBER OF ACCIDENTS P.D. ONLY	INJURY	FATAL	TOTAL	NO. OF PERSONS INJURED	KILLED	PROPERTY DAMAGE (DOLLARS)	ECONOMIC LOSS (DOLLARS)	RATE PER M.V.M.
US 2	17	3	WOLF POINT CITY LIMITS FAP 32-MONT. 13	6.2		1211	5	2	1	8	6	1	4275	32275	2.9
US 91	1	9	SILVER BOW CO. LINE FAP 46-MONT. 43	10.0		668	4	3		7	4		5545	9545	2.9
US 310	10	10	FROMBERG CITY LIMITS FAP 28-US312	9.6		1271	8	4	1	13	8	1	37850	67850	2.9
US 93	4	9	FAS 412 NEAR LOLO FAS 390 NEAR COUNTRY CLUB	9.2		2950	18	9	2	29	11	2	14515	69515	2.9
US 12	28	4	FAP 2-US10-GARRISON FAS 272 NEAR AVON	12.7		1179	13	2	1	16	3	1	11000	36000	2.9
US 12	43	7	TOWNSEND CITY LIMITS MEAGHER CO. LINE	22.6		542	11	2		13	3		4098	7098	2.9
US 10A	30	5	FAP 2-US10-CRACKERVILLE FAP 47-MONT. 48	7.4		2064	8	8		16	9		10651	19651	2.9
MO 20	4	14	FAS 209 TO SEELEY LAKE POWELL CO. LINE	3.8		739	3			3			1080	1080	2.9
MO 13	41	6	CIRCLE CITY LIMITS FAS 201	34.2		440	12	4		16	8		11304	19304	2.9
MO 8	9	1	POWDER RIVER CO. LINE FAP 23-US212	39.1		288	9	3		12	4		19480	23480	2.9

ROUTE	CO. NO.	SEC. NO.	SECTION DESCRIPTION	SECTION LENGTH	YEAR	AVERAGE DAILY TRAFFIC	NUMBER OF ACCIDENTS P.D. ONLY	INJURY	FATAL	TOTAL	NO. OF PERSONS INJURED	KILLED	PROPERTY DAMAGE (DOLLARS)	ECONOMIC LOSS (DOLLARS)	RATE PER M.V.M.
			DEERLODGE CO. LINE												
MO 43	30	13	FAS 274 TO ANACONDA	12.5		150	2			2			1150	1150	2.9
			FAS 209 NEAR BIG FORK												
MO 35	7	18	FAS 208 TO SOMERS	2.6		1075	2	1		3	1		1000	2000	2.9
			FAP 3-US89												
US 2	38	5	FAP 3-US89	2.3		1702	4			4			3050	3050	2.8
			HAVRE CITY LIMITS												
US 2	12	5	BLAINE CO. LINE	8.0		2053	10	7		17	8		12710	20710	2.8
			SUPERIOR CITY LIMITS												
US 10	54	3	ALBERTON CITY LIMITS	27.9		1399	31	9		40	12		15477	27477	2.8
			FAS 279 TO LINCOLN												
US 91	5	9	FAP 9-MONT. 287	27.2		1032	24	5		29	10		32243	42243	2.8
			BROWNING CITY LIMITS												
US 89	38	12	EAST GLACIER SPUR	12.1		568	2	4	1	7	5	2	16045	65045	2.8
			FAP 52-MONT. 35												
US 93	15	13	POLSON CITY LIMITS	1.3		2238	2	1		3	1		1075	2075	2.8
			FAP 7 SOUTH OF MISSOULA												
	4	11	MISSOULA CITY LIMITS	.2		4944	1			1			75	75	2.8
			FAP 14-US12												
US 89	47	4	WHITE SUL.SPGS.CITY LIMIT	8.2		839	4	3		7	5		15900	20900	2.8

ROUTE	CO. NO.	SEC. NO.	SECTION DESCRIPTION	SECTION LENGTH	YEAR	AVERAGE DAILY TRAFFIC	NUMBER OF ACCIDENTS				NO. OF PERSONS		PROPERTY DAMAGE (DOLLARS)	ECONOMIC LOSS (DOLLARS)	RATE PER M.V.M.
							P.D. ONLY	INJURY	FATAL	TOTAL	INJURED	KILLED			
			FAP 11-US89												
US 12	47	8	WHEATLAND CO. LINE	32.4		422	11	3		14	6		7460	7460	2.8
			RYEGATE CITY LIMITS												
US 12	53	3	FAP 53-MONT. 3	15.6		742	10	2		12	4		18165	22165	2.8
			CIRCLE CITY LIMITS												
MO 20S	41	4	DAWSON CO. LINE	10.2		477	3	2		5	3		1705	4705	2.8
			RICHLAND CO. LINE												
MO 16	27	10	FAS 201 TO FAIRVIEW	21.0		470	6	4		10	5		4445	9445	2.8
			BROADUS CITY LIMITS												
US 212	9	6	CARTER CO. LINE	3.4		573	2			2			460	460	2.8
			BAKER CITY LIMITS												
MO 7	39	9	FAS 336 TO OLLIE	13.7		361	4	1		5	1		3500	4500	2.8
			JEFFERSON CO. LINE												
MO 41	51	9	FAP 2-US10	5.9		332	1	1		2	2		1550	3550	2.8
			GREAT FALLS CITY LIMITS												
US 87	2	23	FAP 10-US87	1.3		3736	5			5			910	910	2.8
			MADISON CO. LINE												
MO 41	25	3	TWIN BRIDGES CITY LIMITS	13.1		446	2	4		6	8		2175	10175	2.8
			RICHLAND CO. LINE												
MO 20	27	1	FAP 20-MONT. 16	38.5		203	6	2		8	5		4685	9685	2.8

ROUTE	CO. NO.	SEC. NO.	SECTION DESCRIPTION	SECTION LENGTH	YEAR	AVERAGE DAILY TRAFFIC	NUMBER OF ACCIDENTS				NO. OF PERSONS		PROPERTY DAMAGE (DOLLARS)	ECONOMIC LOSS (DOLLARS)	RATE PER M.V.M.
							P.D. ONLY	INJURY	FATAL	TOTAL	INJURED	KILLED			
			ROOSEVELT CO. LINE												
US 2	17	1	WOLF POINT CITY LIMITS	9.3		1203	7	4		11	6		7990	13990	2.7
			BROCKTON CITY LIMITS												
US 2	17	9	CULBERTSON CITY LIMITS	18.1		739	11	1	1	13	2	1	6050	30050	2.7
			FAS 324 NEAR ARMSTEAD												
US 91	18	6	DILLON CITY LIMITS	21.3		760	11	3	2	16	5	2	55410	104410	2.7
			FAP 38-MONT. 40												
US 93	7	14	WHITEFISH CITY LIMITS	1.6		2519	3	1		4	1		615	1615	2.7
			TOWN OF TROUTCREEK												
US 10A	35	3	THOMPSON FALLS CITY LIMIT	21.6		601	12	1		13	2		2519	4519	2.7
			FAP 40-US 87 BY PASS												
US 87	2	25	FAS 225	3.4		1515	2	3		5	3		3100	6100	2.7
			FAS 225												
US 87	2	26	CHOUTEAU CO. LINE	10.3		1183	5	7		12	10		8109	18109	2.7
			CLYDE PARK CITY LIMITS												
US 89	49	10	FAS 339 NEAR WILSALL	8.3		622	5			5			1625	1625	2.7
			FAS 296 NEAR TWO DOT												
US 12	44	2	HARLOWTON CITY LIMITS	11.3		820	6	3		9	8		9910	17910	2.7
			TOWN OF LINDSAY												
MO 20S	16	7	FAP 17-US10	21.4		627	9	4		13	12		7675	19675	2.7

ROUTE	CO. NO.	SEC. NO.	SECTION DESCRIPTION	SECTION LENGTH	YEAR	AVERAGE DAILY TRAFFIC	NUMBER OF ACCIDENTS				NO. OF PERSONS		PROPERTY DAMAGE (DOLLARS)	ECONOMIC LOSS (DOLLARS)	RATE PER M.V.M.
							P.D. ONLY	INJURY	FATAL	TOTAL	INJURED	KILLED			
			HARDIN CITY LIMITS												
US 87	22	1	YELLOWSTONE CO. LINE	22.2		1104	14	9	1	24	15	1	33625	70625	2.7
			SHERIDAN CO. LINE												
MO 5	34	1	FAS 374 TO OUTLOOK	12.4		328	3	1		4	1		4950	5950	2.7
			FAP 19-US10A-ANACONDA												
MO 48	30	12	FAP 2-US10-WARM SPRINGS	6.1		994	6			6			1200	1200	2.7
			BILLINGS CITY LIMITS												
MO 3	3	21	FAS 318 NEAR AIRPORT	1.0		4134	3	1		4	1		830	1830	2.7
			FAP 32-MONT. 13												
US 2	17	4	POPLAR CITY LIMITS	14.3		1105	12	3		15	5		5810	10810	2.6
			FAP 5-US93												
US 10	4	3	MISSOULA CITY LIMITS	7.0		4545	20	9	1	30	14		17715	53715	2.6
			FAP 21-US91												
US 89	2	2	FAP 24-MONT. 20	7.6		1691	10		2	12	1	2	6386	51386	2.6
			FAS 356-FORT HARRISON												
US 12	5	2	HELENA CITY LIMITS	1.3		4014	5			5			535	535	2.6
			WHEATLAND CO. LINE												
MO 19	44	9	HARLOWTON CITY LIMITS	15.6		271	3	1		4			3500	4500	2.6
			FAS 208 TO SOMERS												
MO 35	7	20	FAP 1-US2	11.6		638		7		7	9		3740	12740	2.6

ROUTE	CO. NO.	SEC. NO.	SECTION DESCRIPTION	SECTION LENGTH	YEAR	AVERAGE DAILY TRAFFIC	NUMBER OF ACCIDENTS P.D. ONLY	INJURY	FATAL	TOTAL	NO. OF PERSONS INJURED	KILLED	PROPERTY DAMAGE (DOLLARS)	ECONOMIC LOSS (DOLLARS)	RATE PER M.V.M.
			FLATHEAD COUNTY LINE												
US 2	7	1	MARION JUNCTION	20.1		608	7	4		11	6		5450	11450	2.5
			FAP 47-MONT. 48												
US 10	30	8	FAP 19-US10A	7.8		1431	10			10			2650	2650	2.5
			FAS 281												
US 10	51	6	FAP 13-MONT. 287	13.7		1222	9	6		15	7		11522	18522	2.5
			GT. FALLS CITY LIMITS												
US 91	2	3	FAP 21-US91	9.4		3600	21	9	1	31	13	1	18285	53285	2.5
			FAP 15-US87												
US 89	2	10	FAS 331 NEAR BELT	4.1		1090	4			4			845	845	2.5
			FAP 37-MONT. 8												
US 87	22	4	FAS 384	12.7		1659	14	5		19	8		11595	19595	2.5
			TETON CO. LINE												
US 91	31	9	FAS 221 NEAR DUTTON	10.8		1111	7	3	1	11	3	1	6307	31307	2.5
			NASHUA CITY LIMITS												
US 2	20	6	ROOSEVELT CO. LINE	25.2		1008	17	4	1	22	4	1	34027	60027	2.4
			FAP 16-US87												
US 10	3	11	FAS 303 NEAR WORDEN	17.1		2188	22	11		33	14		44362	58362	2.4
			ROSEBUD CO. LINE												
US 12	29	1	TOWN OF SUMATRA	13.6		339	3	1		4	1		6700	7700	2.4

ROUTE	CO. NO.	SEC. NO.	SECTION DESCRIPTION	SECTION LENGTH	YEAR	AVERAGE DAILY TRAFFIC	NUMBER OF ACCIDENTS				NO. OF PERSONS		PROPERTY DAMAGE (DOLLARS)	ECONOMIC LOSS (DOLLARS)	RATE PER M.V.M.
							P.D. ONLY	INJURY	FATAL	TOTAL	INJURED	KILLED			
			ROUNDUP CITY LIMITS												
US 87	23	12	PETROLEUM CO. LINE	20.8		559	6	4		10	5		6505	11505	2.4
			PRAIRIE COUNTY LINE												
US 10	45	1	TERRY CITY LIMITS	13.2		1045	9	3		12	4		4806	8806	2.4
			MILES CITY CITY LIMITS												
MO 22	14	8	ROSEBUD CO. LINE	19.2		362	5	1		6	1		2006	3006	2.4
			FAP 15-US10-GLENDIVE												
MO 16	16	8	FAS 254 TO BLOOMFIELD	3.7		1235	2	2		4	3		2625	5625	2.4
			FAS 254 TO BLOOMFIELD												
MO 16	16	9	RICHLAND CO. LINE	19.4		640	9	2		11	2		5515	7515	2.4
			CONRAD CITY LIMITS												
US 91	26	7	FAS 216 TO VALIER	9.0		1657	9	3	1	13	4	1	5868	31868	2.4
			POWELL CO. LINE												
MO 20	28	1	LEWIS & CLARK CO. LINE	29.8		572	9	6		15	7		7655	14655	2.4
			CASCADE CO. LINE												
MO 20	2	16	AUGUSTA SPUR MONT. 21	10.6		432	4			6			1510	1510	2.4
			FAP 14-US12												
MO 19	44	10	JUDITH GAP CITY LIMITS	17.5		577	6	3		9	4		6750	10750	2.4
			FAS 291 TO BELGRADE												
US 191	6	22	BOZEMAN CITY LIMITS	6.7		1712	9	1		10	1		3540	4540	2.4

ROUTE	CO. NO.	SEC. NO.	SECTION DESCRIPTION	SECTION LENGTH	YEAR	AVERAGE DAILY TRAFFIC	NUMBER OF ACCIDENTS P.D. ONLY	INJURY	FATAL	TOTAL	NO. OF PERSONS INJURED	KILLED	PROPERTY DAMAGE (DOLLARS)	ECONOMIC LOSS (DOLLARS)	RATE PER M.V.M.
			FAS 389												
US 2	38	9		5.1		1158	3	1	1	5	1	1	6850	29850	2.3
			TOOLE COUNTY LINE												
			BELGRADE CITY LIMITS												
US 10	6	9		6.1		2954	8	7		15	8		7247	15247	2.3
			FAS 411												
			LIVINGSTON CITY LIMITS												
US 10	49	3		5.1		3085	12	1		13	4		5658	9658	2.3
			FAP 11-US89												
			BAKER CITY LIMITS												
US 12	39	6		11.7		706	5	2		7	3		6125	9125	2.3
			MONT.-NORTH DAKOTA LINE												
			LEWIS & CLARK CO. LINE												
US 91	5	4		2.1		1145	2			2			525	525	2.3
			HELENA CITY LIMITS												
			BRIDGER CITY LIMITS												
US 310	10	9		6.5		1263	6	1		7	1		4315	5315	2.3
			FROMBERG CITY LIMITS												
			DARBY CITY LIMITS												
US 93	13	5		13.3		1140	6	7		13	8		10803	18803	2.3
			FAP 35-MONT. 38												
			FAS 387-FT BENTON BY PASS												
US 87	19	4		35.9		763	19	4		23	8		8940	16940	2.3
			BIG SANDY CITY LIMITS												
			GOLDEN VALLEY CO. LINE												
US 12	53	1		6.9		697	3	1		4	1		2900	3900	2.3
			RYEGATE CITY LIMITS												
			LEWISTOWN CITY LIMITS												
US 87	8	6		29.5		647	12	4		16	6		8027	14027	2.3
			FAP 16-US87												

ROUTE	CO. NO.	SEC. NO.	SECTION DESCRIPTION	SECTION LENGTH	YEAR	AVERAGE DAILY TRAFFIC	NUMBER OF ACCIDENTS				NO. OF PERSONS		PROPERTY DAMAGE (DOLLARS)	ECONOMIC LOSS (DOLLARS)	RATE PER M.V.M
							P.D. ONLY	INJURY	FATAL	TOTAL	INJURED	KILLED			
			FAS 384												
US 87	22	3	HARDIN CITY LIMITS	1.6		2269	3			3			825	825	2.3
			FAP 2-US10												
US 87	3	19	MUSSELSHELL CO. LINE	20.4		697	7	5		12	5		14630	19630	2.3
			CO. RD. TO DODSON												
MO 19	11	10	FAS 363	34.0		177	3	2		5	4		2800	6800	2.3
			MALTA CITY LIMITS												
US 2	11	6	SACO CITY LIMITS	26.9		889	14	5		19	8		11970	19970	2.2
			VALLEY CO. LINE												
US 2	20	1	GLASGOW CITY LIMITS	40.5		1123	25	10	1	36	22	1	37038	81038	2.2
			GRANITE COUNTY LINE												
US 10	46	1	DRUMMOND CITY LIMITS	23.1		1923	22	13	1	36	26	1	25236	73236	2.2
			FAS 333 TO MIZPAH												
US 12	14	5	FALLON COUNTY LINE	33.8		407	6	4	1	11	5	2	10295	59295	2.2
			FAP 2- US 10												
	1	4	BUTTE CITY LIMITS	1.4		3590	4			4			1135	1135	2.2
			FAP 36-MONT. 28												
US 93	15	17	FLATHEAD CO. LINE	15.9		718	6	3		9	9		7185	16185	2.2
			BROADWATER CO. LINE												
US 12	43	1	TOWNSEND CITY LIMITS	21.0		1180	14	4	2	20	10	3	15789	91789	2.2

ROUTE	CO. NO.	SEC. NO.	SECTION DESCRIPTION	SECTION LENGTH	YEAR	AVERAGE DAILY TRAFFIC	NUMBER OF ACCIDENTS				NO. OF PERSONS		PROPERTY DAMAGE (DOLLARS)	ECONOMIC LOSS (DOLLARS)	RATE PER M.V.M.
							P.D. ONLY	INJURY	FATAL	TOTAL	INJURED	KILLED			
			ENNIS CITY LIMITS												
MO 287	25	14		16.1		623	5	3		8	3		3221	6221	2.2
			FAS 289 NEAR NORRIS												
			ROUNDUP CITY LIMITS												
US 12	23	6		22.0		628	8	3		11	4		6275	10275	2.2
			FAS 310 NEAR MUSSELSHELL												
			FLAXVILLE CITY LIMITS												
MO 13	37	5		6.2		200	1			1			150	150	2.2
			TOWN OF WHITETAIL												
			HARLEM CITY LIMITS												
US 2	24	6		.9		1450	1			1			1000	1000	2.1
			FAS 396												
			TOWN OF CLINTON												
US 10	4	7		8.5		1861	7	5		12	6		9025	15025	2.1
			GRANITE COUNTY LINE												
			FAP 29-MONT. 41												
US 10	51	2		8.3		1401	5	3	1	9	5	1	5660	32660	2.1
			WHITEHALL CITY LIMITS												
			POLSON CITY LIMITS												
US 93	15	15		16.6		703	8	1		9	1		2620	3620	2.1
			FAP 36-MONT. 28												
			FAS 230 NEAR STANFORD												
US 87	36	2		22.0		842	12	2		14	2		8820	10820	2.1
			HOBSON CITY LIMITS												
			TERRY CITY LIMITS												
US 10	45	4		14.6		1065	6	6		12	9		19040	28040	2.1
			DAWSON CO. LINE												
			GRANITE CO. LINE												
US 10A	46	6		4.0		331	1			1			1000	1000	2.1
			FAP 35-MONT. 38												

ROUTE	CO. NO.	SEC. NO.	SECTION DESCRIPTION	SECTION LENGTH	YEAR	AVERAGE DAILY TRAFFIC	NUMBER OF ACCIDENTS				NO. OF PERSONS		PROPERTY DAMAGE (DOLLARS)	ECONOMIC LOSS (DOLLARS)	RATE PER M.V.M.
							P.D. ONLY	INJURY	FATAL	TOTAL	INJURED	KILLED			
			TOOLE COUNTY LINE												
US 2	21	1		15.5		1231	8	5	1	14	9	1	10045	41045	2.0
			SHELBY CITY LIMITS												
			CHINOOK CITY LIMITS												
US 2	24	4		20.5		1356	12	6	2	20	10	2	13375	89375	2.0
			HARLEM CITY LIMITS												
			PHILLIPS COUNTY LINE												
US 2	11	1		7.4		759	2	2		4	2		2755	4755	2.0
			DODSON CITY LIMITS												
			DODSON CITY LIMITS												
US 2	11	4		17.2		1023	6	7		13	13		8200	21200	2.0
			MALTA CITY LIMITS												
			PARK COUNTY LINE												
US 10	49	1		10.8		2360	11	7	1	19	13	1	18585	53585	2.0
			LIVINGSTON CITY LIMITS												
			BIG TIMBER CITY LIMITS												
US 10	40	3		22.0		1385	14	6	2	22	8	2	18830	70830	2.0
			STILLWATER COUNTY LINE												
			FORSYTH CITY LIMITS												
US 10	29	7		25.3		1324	20	4	1	25	12	2	15010	71010	2.0
			CUSTER CO. LINE												
			BUTTE CITY LIMITS												
US 91	1	6		3.8		2119	5	1		6	2		3320	5320	2.0
			JEFFERSON CO. LINE												
			CHOTEAU CITY LIMITS												
US 89	31	7		20.5		536	3	5		8	7		4421	11421	2.0
			FAS 219												
			FAS 208 NEAR SOMERS												
US 93	7	11		7.3		2775	13	2		15	4		5705	9705	2.0
			KALISPELL CITY LIMITS												

ROUTE	CO. NO.	SEC. NO.	SECTION DESCRIPTION	SECTION LENGTH	YEAR	AVERAGE DAILY TRAFFIC	NUMBER OF ACCIDENTS				NO. OF PERSONS		PROPERTY DAMAGE (DOLLARS)	ECONOMIC LOSS (DOLLARS)	RATE PER M.V.M.
							P.D. ONLY	INJURY	FATAL	TOTAL	INJURED	KILLED			
			TOWN OF INGOMAR												
US 12	29	3		40.7		304	7	1	1	9	1	1	5250	28250	2.0
			FORSYTH CITY LIMITS												
			FAS 253 NEAR BROCKWAY												
MO 20	41	2		10.9		376	3			3			1490	1490	2.0
			CIRCLE CITY LIMITS												
			GLENDIVE CITY LIMITS												
US 10	16	5		21.0		1036	15	1		16	3		53046	56046	2.0
			WIBAUX CO. LINE												
			FAP 2-US10-MILES CITY												
US 10	14	9		22.3		1183	11	8		19	11		13940	24940	2.0
			PRAIRIE COUNTY LINE												
			PONDERA CO. LINE												
US 91	26	4		15.0		1367	9	6		15	7		27100	34100	2.0
			FAS 219												
			TOOLE CO. LINE												
US 91	21	4		9.1		1183	5	3		8	4		4500	8500	2.0
			FAP 1-US2												
			FAP 1-US2												
MO 13	17	20		31.5		260	4	2		6	2		2663	4663	2.0
			DANIELS CO. LINE												
			HOT SPRINGS SPUR												
MO 28	35	13		12.2		330	2	1		3	1		777	1777	2.0
			LAKE CO. LINE												
			FERGUS CO. LINE												
MO 19	8	10		10.5		529	2	2		4	3		1750	4750	2.0
			JUDITH BASIN CO. LINE												
			FAS 206												
US 2	7	5		5.4		2168	4	2	2	8	5	2	7605	56605	1.9
			FAP 52-MONT. 35												

ROUTE	CO. NO.	SEC. NO.	SECTION DESCRIPTION	SECTION LENGTH	YEAR	AVERAGE DAILY TRAFFIC	NUMBER OF ACCIDENTS				NO. OF PERSONS		PROPERTY DAMAGE (DOLLARS)	ECONOMIC LOSS (DOLLARS)	RATE PER M.V.M.
							P.D. ONLY	INJURY	FATAL	TOTAL	INJURED	KILLED			
			COLUMBUS CITY LIMITS												
US 10	32	4		20.3		1725	15	8	1	24	16	1	20460	58460	1.9
			YELLOWSTONE CO. LINE												
			TREASURE CO. LINE												
US 10	33	1		18.3		1113	11	3		14	2		8629	11629	1.9
			FAS 312 NEAR HYSHAM												
			FAP 17-US10												
US 12	14	4		13.7		521	4	1		5	1		2500	3500	1.9
			FAS 333 TO MIZPAH												
			FAP 24-MONT. 20												
US 89	2	1		12.1		710	5	1		6	1		1303	2303	1.9
			TETON CO. LINE												
			FAP 36-MONT. 28												
US 10A	35	8		18.8		382	2	1	2	5	2	4	1200	91200	1.9
			FAS 382 NEAR PERMA												
			JORDAN CITY LIMITS												
MO 20	50	5		35.6		207	3	2		5	2		1589	3589	1.9
			MCCONE CO. LINE												
			DAWSON CO. LINE												
US 10	16	1		20.9		1112	13	3		16	5		19450	24450	1.9
			FAP 15-MONT. 20S												
			FAS 322 TO WEBSTER												
MO 7	39	8		5.6		506	2			2			1375	1375	1.9
			BAKER CITY LIMITS												
			FAS 231 NEAR RUDYARD												
US 2	12	7		5.8		1064	3	1		4	1		1496	2496	1.8
			HINGHAM CITY LIMITS												
			FAS 271												
US 10	46	4		4.7		1966	6			6			2650	2650	1.8
			POWELL COUNTY LINE												

ROUTE	CO. NO.	SEC. NO.	SECTION DESCRIPTION	SECTION LENGTH	YEAR	AVERAGE DAILY TRAFFIC	NUMBER OF ACCIDENTS				NO. OF PERSONS		PROPERTY DAMAGE (DOLLARS)	ECONOMIC LOSS (DOLLARS)	RATE PER M.V.M.
							P.D. ONLY	INJURY	FATAL	TOTAL	INJURED	KILLED			
			SILVER BOW CO. LINE												
US 10	1	1	FAP 3-US91	8.6		3059	11	6		17	15		8685	23685	1.8
			MANHATTAN CITY LIMITS												
US 10	6	7	BELGRADE CITY LIMITS	8.5		2290	10	3		13	6		7795	13795	1.8
			PLEVNA CITY LIMITS												
US 12	39	4	BAKER CITY LIMITS	11.7		789	4	2		6	5		3105	8105	1.8
			FAP 35-MONT. 38												
US 93	13	6	HAMILTON CITY LIMITS	2.1		2157	2	1		3	1		1575	2575	1.8
			MISSOULA CO. LINE												
US 93	4	8	FAS 412 NEAR LOLO	6.8		1583	6	1		7	1		1503	2503	1.8
			CHOUTEAU CO. LINE												
US 87	19	1	FAS 386-FT BENTON BY PASS	23.1		1048	13	2	1	16	4	1	8545	34545	1.8
			MONT.-WYOMING STATE LINE												
US 87	22	7	FAS 463 NEAR LODGEGRASS	22.6		831	6	6		12	10		8800	18800	1.8
			FAP 3-US89-NEAR VAUGHN												
US 91	2	18	TETON CO. LINE	10.7		1264	6	3		9	4		4590	8590	1.8
			SUNBURST CITY LIMITS												
US 91	21	8	FAS 214-SWEETGRASS	7.7		582	2	1		3	1		725	1725	1.8
			FAP 30-MONT. 5												
MO 16	34	10	FAS 258 NEAR RESERVE	12.6		710	5	1		6	3		4050	7050	1.8

ROUTE	CO. NO.	SEC. NO.	SECTION DESCRIPTION	SECTION LENGTH	YEAR	AVERAGE DAILY TRAFFIC	NUMBER OF ACCIDENTS P.D. ONLY	INJURY	FATAL	TOTAL	NO. OF PERSONS INJURED	KILLED	PROPERTY DAMAGE (DOLLARS)	ECONOMIC LOSS (DOLLARS)	RATE PER M.V.M.
			SHELBY CITY LIMITS												
US 2	21	3	LIBERTY CO. LINE	26.9		841	10	4		14	5		11485	16485	1.7
			HILL CO. LINE												
US 2	12	1	FAS 231 NEAR RUDYARD	9.3		882	3	2		5	3		3390	6390	1.7
			HINGHAM CITY LIMITS												
US 2	12	2	FAP 10-US87	30.9		1003	14	5		19	6		30090	36090	1.7
			BLAINE CO. LINE												
US 2	24	1	CHINOOK CITY LIMITS	12.6		1692	10	3		13	4		8525	12525	1.7
			BREWERY BY PASS												
US 10	1	3	BUTTE CITY LIMITS	1.1		2929	2			2			950	950	1.7
			SWEETGRASS CO. LINE												
US 10	40	1	BIG TIMBER CITY LIMITS	14.4		1533	9	4	1	14	8	3	27053	101053	1.7
			FAS 315												
US 10	29	5	FORSYTH CITY LIMITS	6.1		1355	3	1	1	5	1	2	2151	47151	1.7
			CASCADE CO. LINE												
US 89	2	12	NEIHART CITY LIMITS	7.3		219			1	1		1	300	22300	1.7
			FAP 45-MONT. 19												
US 12	44	6	FAS 297 NEAR SHAWMUT	15.3		757	7			7			3525	3525	1.7
			FAS 463 NEAR LODGEGRASS												
US 87	22	9	FAP 37-MONT. 8	19.2		1112	10	3		13	3		76980	79980	1.7

ROUTE	CO. NO.	SEC. NO.	SECTION DESCRIPTION	SECTION LENGTH	YEAR	AVERAGE DAILY TRAFFIC	NUMBER OF ACCIDENTS				NO. OF PERSONS		PROPERTY DAMAGE (DOLLARS)	ECONOMIC LOSS (DOLLARS)	RATE PER M.V.M.
							P.D. ONLY	INJURY	FATAL	TOTAL	INJURED	KILLED			
			WIBAUX CO. LINE												
MO 7	52	5		15.0		213	2			2			850	850	1.7
			FAS 413 TO ST.PHILLIP												
			FAS 235 TO BROOKS												
MO 19	8	13		5.4		606	2			2			595	595	1.7
			FAS 236 NEAR HILGER												
			JUDITH BASIN CO. LINE												
MO 19	36	6		2.9		545	1			1			280	280	1.7
			FERGUS CO. LINE												
			FAS 251												
US 2	17	7		8.5		1014	5			5			683	683	1.6
			BROCKTON CITY LIMITS												
			FAP 24-MONT. 20												
US 10	4	6		12.1		2285	10	5	1	16	14	1	14492	50492	1.6
			TOWN OF CLINTON												
			POWELL COUNTY LINE												
US 10	28	2		14.0		2106	12	5		17	12		9015	21015	1.6
			FAP 8-US12												
			FAP 2-US10												
US 89	49	8		14.2		736	3	2	1	6	4	1	3795	29795	1.6
			CLYDE PARK CITY LIMITS												
			FAS 227 TO STOCKETT												
US 89	2	7		3.0		2249	3	1		4	1		3300	4300	1.6
			FAP 41-TENTH AVE S.												
			WIBAUX CO. LINE												
US 10	52	1		6.5		1082	4			4			2035	2035	1.6
			WIBAUX CITY LIMITS												
			TOWN OF KLEIN												
US 87	23	11		3.0		1178	2			2			611	611	1.6
			FAP 14-US12												

ROUTE	CO. NO.	SEC. NO.	SECTION DESCRIPTION	SECTION LENGTH	YEAR	AVERAGE DAILY TRAFFIC	NUMBER OF ACCIDENTS P.D. ONLY	INJURY	FATAL	TOTAL	NO. OF PERSONS INJURED	KILLED	PROPERTY DAMAGE (DOLLARS)	ECONOMIC LOSS (DOLLARS)	RATE PER M.V.M.
			FAS 221 NEAR DUTTON												
US 91	31	11	PONDERA CO. LINE	11.0		1250	5	3		8	6		3460	9460	1.6
			FROID CITY LIMITS												
MO 16	17	14	CULBERTSON CITY LIMITS	12.6		668	4	1		5	1		2595	3595	1.6
			SHERIDAN CITY LIMITS												
MO 34	25	6	TWIN BRIDGES CITY LIMITS	8.0		647	2	1		3	2		1850	3850	1.6
			FAS 371 TO MELVILLE												
MO 19	40	5	WHEATLAND CO. LINE	8.3		210	1			1			90	90	1.6
			FERGUS COUNTY LINE												
MO 19	8	9	JUDITH BASIN CO. LINE	3.0		568		1		1	1		200	1200	1.6
			FAP 19-US10A												
US 10	30	6	SILVER BOW CO. LINE	.6		3039	1			1			225	225	1.5
			BUTTE CITY LIMITS												
US 10	1	14	FAS 393	2.3		4871	4	2		6	3		6415	9415	1.5
			WHITEHALL CITY LIMITS												
US 10	51	5	FAS 281	5.4		1338	2	1	1	4	1	3	10225	77225	1.5
			LIMA CITY LIMITS												
US 91	18	5	FAS 324 NEAR ARMSTEAD	27.4		546	6	2		8	2		4415	6415	1.5
			MONTANA-IDAHO LINE												
US 10A	35	1	FAS 202 NEAR NOXON	11.7		461	2	1		3	1		1958	2958	1.5

ROUTE	CO. NO.	SEC. NO.	SECTION DESCRIPTION	SECTION LENGTH	YEAR	AVERAGE DAILY TRAFFIC	NUMBER OF ACCIDENTS				NO. OF PERSONS		PROPERTY DAMAGE (DOLLARS)	ECONOMIC LOSS (DOLLARS)	RATE PER M.V.M.
							P.D. ONLY	INJURY	FATAL	TOTAL	INJURED	KILLED			
			MEAGHER CO. LINE												
US 89	47	1		11.6		154	1			1			200	200	1.5
			FAS 294 NEAR RINGLING												
			FAS 283 NEAR HARRISON												
MO 287	25	16		5.3		348			1	1		1	800	22800	1.5
			GALLATIN CO. LINE												
			TOWN OF REXFORD												
MO 37	56	9		8.0		466	1	1		2	1		250	1250	1.5
			FAP 5-US93 NEAR EUREKA												
			DEER LODGE CITY LIMITS												
US 10	28	6		8.6		2050	2	6	1	9	11	1	13628	46628	1.4
			DEER LODGE CO. LINE												
			FAP 46-MONT. 43												
US 91	1	10		19.5		786	8			8			2020	2020	1.4
			FAP 2-US10												
			THOMPSON FALLS CITY LIMIT												
US 10A	35	5		24.2		652	6	2		8	2		2167	4167	1.4
			PLAINS CITY LIMITS												
			FAS 294 NEAR RINGLING												
US 89	47	2		8.0		239	1			1			275	275	1.4
			FAP 14-US12												
			FAS 289 NEAR NORRIS												
MO 287	25	15		10.2		383	1	1		2	1		550	1550	1.4
			FAS 283 NEAR HARRISON												
			MCCONE CO. LINE												
MO 20	41	1		19.0		206	1	1		2	1		25	1025	1.4
			CIRCLE CITY LIMITS												
			ROOSEVELT CO. LINE												
MO 16	17	16		3.4		567	1			1			100	100	1.4
			FROID CITY LIMITS												

ROUTE	CO. NO.	SEC. NO.	SECTION DESCRIPTION	SECTION LENGTH	YEAR	AVERAGE DAILY TRAFFIC	NUMBER OF ACCIDENTS				NO. OF PERSONS		PROPERTY DAMAGE (DOLLARS)	ECONOMIC LOSS (DOLLARS)	RATE PER M.V.M.
							P.D. ONLY	INJURY	FATAL	TOTAL	INJURED	KILLED			
			COOKE CITY HIGHWAY												
US 312	10	1	RED LODGE CITY LIMITS	8.7		462	2			2			1100	1100	1.4
			ENNIS CITY LIMITS												
MO 34	25	11	VIRGINIA CITY CITY LIMITS	13.0		446	2	1		2	2		1000	3000	1.4
			FAS 312 NEAR HYSHAM												
US 10	33	3	ROSEBUD CO. LINE	10.5		1163	5	1		6	1		5850	6850	1.3
			FAP 2 WEST OF BILLINGS												
	3	7	BILLINGS CITY LIMITS	.2		10480	1			1			100	100	1.3
			JEFFERSON CO. LINE												
US 12	51	13	BROADWATER CO. LINE	1.5		1359		1		1	1		1000	2000	1.3
			WINNETT CITY LIMITS												
MO 20	55	3	GARFIELD CO. LINE	21.7		286	3			3			1350	1350	1.3
			FAS 374 TO OUTLOOK												
MO 5	34	2	PLENTYWOOD CITY LIMITS	10.9		564	2	1		3	1		3300	4300	1.3
			FAS 201												
MO 13	41	7	ROOSEVELT CO. LINE	12.1		543	1	2		3	2		2000	4000	1.3
			GRANITE CO. LINE												
MO 38	46	5	FAP 19-US10A	28.0		77	1			1			400	400	1.3
			FLATHEAD CO. LINE												
MO 28	7	26	LAKE CO. LINE	8.5		246	1			1			250	250	1.3

ROUTE	CO. NO.	SEC. NO.	SECTION DESCRIPTION	SECTION LENGTH	YEAR	AVERAGE DAILY TRAFFIC	NUMBER OF ACCIDENTS				NO. OF PERSONS		PROPERTY DAMAGE (DOLLARS)	ECONOMIC LOSS (DOLLARS)	RATE PER M.V.M.
							P.D. ONLY	INJURY	FATAL	TOTAL	INJURED	KILLED			
			FAS 328 NEAR COMANCHE												
MO 3	3	23		13.0		648	3	1		4	1		6100	7100	1.3
			BROADVIEW CITY LIMITS												
			CHESTER CITY LIMITS												
US 2	48	4		10.0		905	1	3		4	4		3325	7325	1.2
			HILL CO. LINE												
			MISSOULA COUNTY LINE												
US 10	4	1		19.8		1655	8	5	1	14	9	2	13613	66613	1.2
			FAP 5-US93												
			FAS 303 NEAR WORDEN												
US 10	3	15		34.9		1289	15	3	1	19	7	1	16130	45130	1.2
			FAP 48-MONT. 47												
			MONTANA-WYOMING LINE												
US 310	10	6		25.7		773	7		2	9	1	2	5593	50593	1.2
			BRIDGER CITY LIMITS												
			HILL CO. LINE												
US 87	12	6		22.0		839	6	2		8	2		5315	7315	1.2
			FAP 1-US2												
			SIDNEY CITY LIMITS												
MO 23	27	7		10.3		1535	6	1		7	2		3407	5407	1.2
			FAIRVIEW CITY LIMITS												
			FAP 12 US 191												
US 191	6	15		8.3		823	2	1		3	2		2890	4890	1.2
			FAS 499-MONT. 1												
			CULBERTSON CITY LIMITS												
US 2	17	11		14.0		897	3	2		5	3		2387	5387	1.1
			FAS 327 NEAR BAINVILLE												
			FAS 273 NEAR GALEN												
US 10	30	9		4.8		2091	3	1		4	1		404	1404	1.1
			FAP 47-MONT. 48												

ROUTE	CO. NO.	SEC. NO.	SECTION DESCRIPTION	SECTION LENGTH	YEAR	AVERAGE DAILY TRAFFIC	NUMBER OF ACCIDENTS				NO. OF PERSONS		PROPERTY DAMAGE (DOLLARS)	ECONOMIC LOSS (DOLLARS)	RATE PER M.V.M.
							P.D. ONLY	INJURY	FATAL	TOTAL	INJURED	KILLED			
			BROADWATER CO. LINE												
US 10	43	5	FAP 8-MONT. 287	4.6		1110	2			2			600	600	1.1
			FAP 11-US89												
US 10	49	4	SWEETGRASS CO. LINE	13.6		1621	9			9			2243	2243	1.1
			FAP 48-MONT. 47												
US 10	3	16	TREASURE CO. LINE	2.2		1142		1		1	2		600	2600	1.1
			FAS 370 NEAR VICTOR												
US 93	13	9	FAS 269 NEAR STEVENSVILLE	7.7		1007	2	1		3	2		1000	3000	1.1
			TOWNSEND CITY LIMITS												
MO 287	43	3	FAS 285 NEAR TOSTON	10.4		946	3		1	4			2675	24675	1.1
			BIG SANDY CITY LIMITS												
US 87	19	6	HILL CO. LINE	9.4		761	3			3			1339	1339	1.1
			FAS 357												
MO 34	25	8	SHERIDAN CITY LIMITS	9.9		491		1	1	2	2	2	6400	52400	1.1
			FAS 278 NEAR WISDOM												
MO 43	18	2	DEERLODGE CO. LINE	15.5		156	1			1			1200	1200	1.1
			MONTANA-IDAHO LINE												
US 2	56	1	TROY CITY LIMITS	13.9		797	3	1		4	1		725	1725	1.0
			DRUMMOND CITY LIMITS												
US 10	46	3	FAS 271	1.4		2051	1			1			950	950	1.0

ROUTE	CO. NO.	SEC. NO.	SECTION DESCRIPTION	SECTION LENGTH	YEAR	AVERAGE DAILY TRAFFIC	NUMBER OF ACCIDENTS				NO. OF PERSONS		PROPERTY DAMAGE (DOLLARS)	ECONOMIC LOSS (DOLLARS)	RATE PER M.V.M.
							P.D. ONLY	INJURY	FATAL	TOTAL	INJURED	KILLED			
			ROSEBUD CO. LINE												
US 10	29	4	FAS 315	9.5		1132	3	1		4	1		3310	4310	1.0
			MONT. IDAHO LINE												
US 91	18	4	LIMA CITY LIMITS	15.1		569		1	2	3	3	2	4175	51175	1.0
			CASCADE CITY LIMITS												
US 91	2	21	FAS 330 NEAR ULM	14.2		1471	6	2		8	2		5750	7750	1.0
			FAS 202 NEAR NOXON												
US 10A	35	2	TOWN OF TROUTCREEK	17.3		614	4			4			900	900	1.0
			FAS 310 NEAR MUSSELSHELL												
US 12	23	7	MELSTONE CITY LIMITS	11.5		470	1	1		2	2		700	2700	1.0
			GARFIELD CO. LINE												
MO 22	50	6	FAP 15-MONT. 20-JORDAN	45.0		176	2	1		3	1		2225	3225	1.0
			SCOBEY CITY LIMITS												
MO 13	37	3	FAP 31-MONT. 13	11.1		498	1	1		2	1		485	1485	1.0
			FAS 201 TO FAIRVIEW												
MO 16	27	9	SIDNEY CITY LIMITS	12.2		669	2	1		3	1		1116	2116	1.0
			JOLIET CITY LIMITS												
US 312	10	5	FAP 4-US310-ROCKVALE	5.4		978	1	1		2	1		600	1600	1.0
			FLATHEAD CO. LINE												
MO 35	7	26	FAS 209 NEAR BIG FORK	3.1		845	1			1			250	250	1.0

ROUTE	CO. NO.	SEC. NO.	SECTION DESCRIPTION	SECTION LENGTH	YEAR	AVERAGE DAILY TRAFFIC	NUMBER OF ACCIDENTS				NO. OF PERSONS		PROPERTY DAMAGE (DOLLARS)	ECONOMIC LOSS (DOLLARS)	RATE PER M.V.M.
							P.D. ONLY	INJURY	FATAL	TOTAL	INJURED	KILLED			
			FAP 13-MONT. 287												
US 10	51	7	BROADWATER CO. LINE	5.3		1136	2			2			1450	1450	.9
			FALLON COUNTY LINE												
US 12	39	2	PLEVNA CITY LIMITS	18.4		507	2	1		3	1		2500	3500	.9
			CARTER CO. LINE												
US 212	42	1	FAS 323 NEAR ALZADA	35.4		361	4			4			3333	3333	.9
			FAP 6-US10A NEAR PLAINS												
MO 28	35	10	FAS 382	16.4		358	2			2			2000	2000	.9
			FAP 11-US89												
US 87	2	5	GREAT FALLS CITY LIMITS	1.2		5330	1	1		2	1		375	1375	.9
			FAP 41-TENTH AVE S.												
US 89	2	6	AIR BASE ROAD	1.0		3413	1			1			5	5	.8
			FAS 499												
MO 287	25	12	TOWN OF CAMERON	29.1		340	1	2		3	3		2265	5265	.8
			FAP 16-US87												
MO 20	8	8	PETROLEUM CO. LINE	10.4		318	1			1			300	300	.8
			ROSEBUD CO. LINE												
MO 22	29	8	GARFIELD CO. LINE	18.0		194	1			1			250	250	.8
			FAS 413 TO ST.PHILLIP												
MO 7	52	6	SIDNEY CITY LIMITS	9.4		388		1		1	2		425	2425	.8

ROUTE	CO. NO.	SEC. NO.	SECTION DESCRIPTION	SECTION LENGTH	YEAR	AVERAGE DAILY TRAFFIC	NUMBER OF ACCIDENTS				NO. OF PERSONS		PROPERTY DAMAGE (DOLLARS)	ECONOMIC LOSS (DOLLARS)	RATE PER M.V.M.
							P.D. ONLY	INJURY	FATAL	TOTAL	INJURED	KILLED			
			FAP 8-US12												
US 10	28	8	DEER LODGE CITY LIMITS	10.6		1881	3	2		5	4		4600	8600	.7
			HAMILTON CITY LIMITS												
US 93	13	8	FAS 370 NEAR VICTOR	11.0		1435	2	1	1	4	5	3	5569	76569	.7
			FAP 45-MONT. 19												
US 87	8	2	LEWISTOWN SPUR	14.3		1133		4		4	7		1870	8870	.7
			MEDICINE LAKE CITY LIMITS												
MO 16	34	7	ROOSEVELT CO. LINE	7.5		517	1			1			150	150	.7
			FALLON CO. LINE												
MO 7	39	7	FAS 322 TO WEBSTER	17.0		226		1		1	1		800	1800	.7
			FAP 28-US312												
US 310	10	11	YELLOWSTONE CO. LINE	8.0		2227	2	1	1	4	2	1	3550	27550	.6
			FAS 285 NEAR TOSTON												
MO 287	43	4	FAP 2-US10-THREE FORKS	20.9		812	1	2	1	4	2	1	5150	30150	.6
			FAP 47-MONT. 48												
US 10A	30	11	ANACONDA CITY LIMITS	1.3		3958		1		1	1		2000	3000	.5
			FAS 327 NEAR BAINVILLE												
US 2	17	12	MONT.-NORTH DAKOTA LINE	8.2		771	1			1			200	200	.4
			EAST HELENA CITY LIMITS												
US 12	5	7	JEFFERSON CO. LINE	4.7		1587	1			1			775	775	.4

ROUTE	CO. NO.	SEC. NO.	SECTION DESCRIPTION	SECTION LENGTH	YEAR	AVERAGE DAILY TRAFFIC	NUMBER OF ACCIDENTS				NO. OF PERSONS		PROPERTY DAMAGE (DOLLARS)	ECONOMIC LOSS (DOLLARS)	RATE PER M.V.M.
							P.D. ONLY	INJURY	FATAL	TOTAL	INJURED	KILLED			
			YELLOWSTONE PARK BOUNDARY												
US 191	6	18		20.3		315	1			1			5000	5000	.4
			YELLOWSTONE PARK BOUNDARY												
			WIBAUX CITY LIMITS												
US 10	52	3		7.7		1108	1			1			100	100	.3
			MONTANA-N.D. LINE												
			LIBERTY CO. LINE												
US 2	48	1		14.7		839	1			1			500	500	.2
			CHESTER CITY LIMITS												
			SACO CITY LIMITS												
US 2	11	8		1.5		922				NONE					
			VALLEY CO. LINE												
			FAP 1 NEAR WEST GLACIER												
	7	25		.3		660				NONE					
			GLACIER PARK BOUNDARY												
			GALLATIN CO. LINE												
US 10	6	2		2.2		1942				NONE					
			THREE FORKS CITY LIMITS												
			BILLINGS CITY LIMITS												
	3	26		.6		2250				NONE					
			FAP 2 EAST OF BILLINGS												
			FAP 3 NEAR GREAT FALLS												
	2	4		.1		9332				NONE					
			GREAT FALLS CITY LIMITS												
			GREAT FALLS CITY LIMITS												
	2	4		.4		9296				NONE					
			GREAT FALLS CITY LIMITS												
			FAS 434 & 435 IN AUGUSTA												
MO 287	5	13		1.3		611				NONE					
			FAP 24 AUGUSTA SPUR												

ROUTE	CO. NO.	SEC. NO.	SECTION DESCRIPTION	SECTION LENGTH	YEAR	AVERAGE DAILY TRAFFIC	NUMBER OF ACCIDENTS				NO. OF PERSONS		PROPERTY DAMAGE (DOLLARS)	ECONOMIC LOSS (DOLLARS)	RATE PER M.V.M.
							P.D. ONLY	INJURY	FATAL	TOTAL	INJURED	KILLED			
			GREAT FALLS CITY LIMITS												
	2	4	FAP 10 NORTH OF GT. FALLS	1.1						NONE					
			YELLOWSTONE PARK BDRY.												
US 89	49	5	GARDINER	.5		758				NONE					
			FAP 50-US191												
US 191	6	14	YELLOWSTONE PARK BDRY.	.4		810				NONE					
			MONT.-IDAHO STATE LINE												
MO 287	25	17	FAS 499	11.0		50				NONE					
			GALLATIN CO. LINE												
MO 287	6	1	JEFFERSON CO. LINE	2.3		340				NONE					
			JEFFERSON CO. LINE												
MO 287	51	8	FAP 2-US10	1.0		341				NONE					
			MELSTONE CITY LIMITS												
US 12	23	9	ROSEBUD CO. LINE	2.0		494				NONE					
			TOWN OF SUMATRA												
US 12	29	2	TOWN OF INGOMAR	9.1		275				NONE					
			FAP 18-MONT. 22												
MO 20	50	3	JORDAN CITY LIMITS	.2		562				NONE					
			FAP 15 US 10												
	16	3	GLENDIVE CITY LIMITS	1.0		3312				NONE					

ROUTE	CO. NO.	SEC. NO.	SECTION DESCRIPTION	SECTION LENGTH	YEAR	AVERAGE DAILY TRAFFIC	NUMBER OF ACCIDENTS				NO. OF PERSONS		PROPERTY DAMAGE (DOLLARS)	ECONOMIC LOSS (DOLLARS)	RATE PER M.V.M.
							P.D. ONLY	INJURY	FATAL	TOTAL	INJURED	KILLED			
			GRASS RANGE CITY LIMITS												
US 87	8	7	FAP 15-MONT. 20	1.1		575				NONE					
			FAP 15-MONT. 20												
MO 19	8	18	FAP 43-MONT. 19	21.0		30				NONE					
			PHILLIPS CO. LINE												
MO 19	11	9	CO. RD. TO DODSON	33.8		95				NONE					
			FAIRVIEW CITY LIMITS												
MO 23	27		MONT. N.DAK. LINE	.3		1012				NONE					
			FAS 214-SWEETGRASS												
US 91	21	9	MONTANA-CANADA LINE	.1		491				NONE					
			FAS 323 NEAR ALZADA												
US 212	42	2	MONTANA-WYOMING LINE	2.9		475				NONE					
			CASCADE CO. LINE												
MO 21	2	15	FAP 24-MONT. 20-SIMMS	5.6		223				NONE					
			SILVER BOW CO. LINE												
MO 41	1	11	JEFFERSON CO. LINE	1.5		307				NONE					
			TOWN OF WHITETAIL												
MO 13	37	6	MONTANA-CANADA LINE	7.3		72				NONE					
			FAP 25-MONT. 13W.												
MO 13	17	19	FAP 1-US2	3.7		184				NONE					

ROUTE	CO. NO.	SEC. NO.	SECTION DESCRIPTION	SECTION LENGTH	YEAR	AVERAGE DAILY TRAFFIC	NUMBER OF ACCIDENTS P.D. ONLY	INJURY	FATAL	TOTAL	NO. OF PERSONS INJURED	KILLED	PROPERTY DAMAGE (DOLLARS)	ECONOMIC LOSS (DOLLARS)	RATE PER M.V.M.
			FAP 7-US93 NEAR HAMILTON												
MO 38	13	1	BITTERROOT NATL. FOREST	8.4		181				NONE					
			BITTERROOT NATL. FOREST												
MO 38	13	2	GRANITE CO. LINE	16.0		57				NONE					
			FAP 36-MONT. 28												
	35	12	HOT SPRINGS CITY LIMITS	1.7		748				NONE					
			FAP 3-US89 NEAR BABB												
MO 17	38	15	MONTANA-CANADA LINE	14.3		154				NONE					
			TOWN OF ROY												
MO 19	8	15	FAP 16	7.6		192				NONE					
			JUDITH BASIN CO. LINE												
MO 19	36	5	FERGUS CO. LINE	.7		568				NONE					
			FERGUS CO. LINE												
MO 19	8	11	FAP 15-US87 NEAR MOORE	3.2		572				NONE					
			FAS 274 TO ANACONDA												
MO 43	30	14	SILVER BOW CO. LINE	2.5		155				NONE					
			YELLOWSTONE CO. LINE												
MO 47	3	17	FAP 2-US10 NEAR CUSTER	6.9		131				NONE					
			RICHEY CITY LIMITS												
MO 20	16	11	FAS 254 & 468	.2		48				NONE					

ROUTE	CO. NO.	SEC. NO.	SECTION DESCRIPTION	SECTION LENGTH	YEAR	AVERAGE DAILY TRAFFIC	NUMBER OF ACCIDENTS				NO. OF PERSONS		PROPERTY DAMAGE (DOLLARS)	ECONOMIC LOSS (DOLLARS)	RATE PER M.V.M.
							P.D. ONLY	INJURY	FATAL	TOTAL	INJURED	KILLED			
			LAVINA CITY LIMITS												
MO 3	53	6	FAP 14-US12	.4		750				NONE					

RURAL ROUTE SUMMARY BY NUMBER AND
TYPE OF ACCIDENTS AND ACCIDENT RATE PER MILLION VEHICLE MILES OF TRAVEL
1959

Fed Aid Rte	Montana or U.S. Route	Net Rural Mileage	Average Daily Traffic	Number of Accidents				Number of Persons		Property Damage (Dollars)	Economic Loss (Dollars)	Rate Per M.V.M.	
				Property Damage	Injury	Fatal	TOTAL	Injured	Killed			1959	1958
1	U. S. 2	664.0	996	450	190	19	659	290	21	531,258	1,283,258	2.7	2.6
2	U. S. 10	680.3	1728	722	300	33	1055	491	48	875,186	2,422,186	2.5	2.5
3	US 89 & 91	442.3	864	275	113	14	402	193	17	315,310	882,310	2.9	2.6
4	U. S. 310	53.1	1268	31	9	4	44	16	4	58,443	162,443	1.8	2.9
5	U. S. 93	181.8	1065	168	63	5	236	110	5	107,574	327,574	3.3	3.4
6	U. S. 10A	114.7	546	39	13	2	54	17	4	25,329	130,329	2.4	2.4
7	U. S. 93	91.2	1234	80	32	6	118	47	8	74,092	297,092	2.9	3.3
8	US 12&Mont 287	103.5	1223	80	33	6	119	59	7	103,500	316,500	2.6	1.9
9	Mont 287	66.6	218	20	5	1	26	10	1	39,922	68,922	4.9	3.8
10	U. S. 87	108.7	927	54	20	1	75	29	1	39,220	90,220	2.0	2.0
11	U. S. 89	212.5	413	113	37	7	157	60	8	90,405	326,405	4.9	3.5
12	U. S. 191	9.8	824	9	5	-	14	8	-	44,400	52,400	4.7	2.8
13	Mont 287	85.4	369	11	7	1	19	8	1	7,384	37,384	1.7	1.5
14	U. S. 12	253.2	499	91	24	2	117	40	3	85,163	163,163	2.5	2.7
15	US 87&Mont 20	360.9	572	143	51	3	197	91	4	196,775	375,775	2.6	2.5
16	US 87&Mont 19	306.2	632	137	56	3	196	88	3	213,976	367,976	2.8	2.8
17	U. S. 10	71.0	1112	39	20	-	59	29	-	57,236	86,236	2.0	2.2
18	Mont 22	82.2	223	8	2	-	10	2	-	4,481	6,481	1.5	2.7
19	U. S. 10A	62.1	826	38	19	3	60	29	3	47,159	142,159	3.2	4.7
20	Mont 16 & 20	62.4	983	46	11	2	59	14	3	40,094	120,094	2.6	2.2
21	U. S. 91	106.3	1164	72	34	2	108	44	2	87,545	175,545	2.4	1.5
22	Mont 5 & 16	121.8	538	32	14	1	47	25	1	27,661	74,661	2.0	2.5
23	U. S. 212	138.4	382	37	12	1	50	20	1	81,268	123,268	2.6	2.0
24	Mont 20	160.7	592	90	33	3	126	48	4	77,785	213,785	3.6	2.5
25	Mont 13	52.2	508	20	8	-	28	12	-	16,529	28,529	2.9	1.6
26	Mont 23	7.7	277	2	1	-	3	1	-	828	1,828	3.9	3.8
27	Mont 7	77.4	289	14	4	-	18	5	-	13,860	18,860	2.2	1.8
28	U. S. 312	39.2	730	17	6	2	25	8	2	12,588	64,588	2.4	3.6
29	Mont 34 & 41	61.8	497	17	10	1	28	20	2	24,995	88,995	2.5	3.7
30	Mont 5	23.4	315	7	3	-	10	3	-	6,325	9,325	3.7	3.9
31	Mont 13	13.5	131	1	-	-	1	-	-	150	150	1.5	1.4
32	Mont 13	50.8	269	9	2	1	12	2	1	5,413	29,413	2.4	1.9
33	Mont 37	63.6	234	17	2	-	19	2	-	8,580	10,580	3.5	4.4
35	Mont 38	54.4	86	1	-	-	1	-	-	400	400	0.6	1.5
36	Mont 28	48.6	335	8	5	-	13	9	-	6,227	15,227	2.2	1.6
37	Mont 8	103.9	336	39	9	3	51	13	4	92,873	193,873	4.0	3.1
38	Mont 40	8.2	1620	21	7	1	29	15	2	18,909	77,909	6.0	2.8
39	Mont 17	14.3	154	-	-	-	-	-	-	-	-	0.0	1.7
40	U. S. 87	1.3	3736	5	-	-	5	-	-	910	910	2.8	5.0
41	U. S. 87	1.2	5330	1	1	-	2	1	-	375	1,375	0.9	1.1
42	Mont 24	43.7	256	12	9	2	23	19	3	15,695	100,695	5.6	6.0
43	Mont 19	42.3	403	11	8	-	19	11	-	7,830	18,830	3.1	2.3

RURAL ROUTE SUMMARY BY NUMBER AND
TYPE OF ACCIDENTS AND ACCIDENT RATE PER MILLION VEHICLE MILES OF TRAVEL
1959

Fed Aid Rte	Montana or U.S. Route	Net Rural Mileage	Average Daily Traffic	Number of Accidents				Number of Persons		Property Damage (Dollars)	Economic Loss (Dollars)	Rate Per M.V.M.	
				Property Damage	Injury	Fatal	Total	Injured	Killed			1959	1958
45	Mont 19	81.9	409	19	10	-	29	12	-	17,075	29,075	2.4	2.7
46	Mont 43	75.3	136	10	8	-	18	10	-	13,542	23,542	4.8	2.7
47	Mont 48	6.1	994	6	-	-	6	-	-	1,200	1,200	2.7	3.2
48	Mont 47	29.1	328	12	8	-	20	10	-	12,788	22,788	5.7	3.4
49	Mont 11	26.8	503	11	6	-	17	11	-	16,367	27,367	3.5	2.5
50	U. S. 191	88.6	578	44	15	1	60	21	1	61,748	104,748	3.2	3.2
51	Mont 20	43.5	195	6	3	-	9	6	-	4,985	10,985	2.9	1.5
52	Mont 35	45.5	691	20	12	-	32	14	-	18,232	32,232	2.8	2.8
53	Mont 3	43.3	749	23	8	1	32	14	1	26,950	62,950	2.7	3.0
	TOTAL	5685.7	808	3138	1248	131	4517	1987	165	3,636,540	9,222,540	2.7	2.6